



**COMMITTEE OF ADJUSTMENT NOTICE OF PUBLIC HEARING
APPLICATION NO. A-071-2022**

TAKE NOTICE that an application has been received by the Town of Innisfil from **Lorelie Spencer, Applicant**, on behalf of **2844365 Ontario Inc.**, for a minor variance from Zoning By-law 080-13, pursuant to Section 45 of the *Planning Act*, R.S.O. 1990, c. P.13, as amended.

The subject properties are described legally as **PLAN 1249 PT LOT 1, PLAN 1249 PT LOT 2 and PLAN 1249 PT LOT 3**, are known municipally as **1018 Innisfil Beach Road, 1022 Innisfil Beach Road and 1028 Innisfil Beach Rd**, and are zoned as “**Mixed Use 2 (MU2)**”.

The applicant is proposing to construct a mixed-use building with a height of 28.26m. The applicant is seeking relief from Table 5.2b(F) of the Zoning By-law which permits a maximum height of 30 m for commercial building but only permits a maximum height of 24 m for mixed-use buildings.

The Committee of Adjustment for the Town of Innisfil will consider this application in person at Town Hall and virtually through Zoom on **Thursday, February 15, 2024, at 6:30 PM.**

To participate in the hearing and/or provide comments, you must register by following the link below or scanning the above QR code: <https://innisfil.ca/en/building-and-development/committee-of-adjustment-hearings.aspx>

Requests can also be submitted in writing to: Town of Innisfil Committee of Adjustment, 2101 Innisfil Beach Road, Innisfil, Ontario, L9S 1A1 or by email to planning@innisfil.ca.


If you wish to receive a copy of the decision of the Committee of Adjustment in respect of the proposed minor variance, you must make a written request to the Secretary-Treasurer of the Committee of Adjustment by way of email or regular mail. The Notice of Decision will also explain the process for appealing a decision to the Ontario Lands Tribunal.



Additional information relating to the proposed application is available on the Town of Innisfil website. Accessible formats are available on request, to support participation in all aspects of the feedback process. To request an alternate format please contact Planning Services at planning@innisfil.ca.

Dated: **January 23, 2024**

Toomaj Haghshenas,
Secretary-Treasurer
thaghsheenas@innisfil.ca



PROJECT
**1018-1028 INNISFIL BEACH
 RD-INNISFIL, ON**



REVISIONS

No.	Description	Date
17	ISSUED FOR CLIENT	2023-10-05
15	ISSUED FOR CLIENT	2023-07-26
14	ISSUED FOR SPA	2023-07-10
13	ISSUED FOR CONSULTANTS	2023-06-27
12	ISSUED FOR CLIENT	2023-06-21
11	ISSUED FOR CONSULTANTS	2023-06-14
10	ISSUED FOR CONSULTANTS	2023-04-13

Discrepancies must be reported immediately to the Architect before proceeding. Only figured dimensions are to be used. Contractors must check all dimensions on site. This drawing is protected by copyright.

ALL DIMENSIONS ARE SHOWN IN IMPERIAL & METRIC.

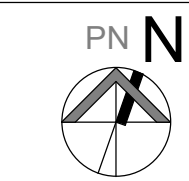
CONSULTANTS



TORONTO - CANADA 416.546.2040 info@qbsarchitects.com

DRAWING TITLE
COVER

DRAWN JB	CHECKED SA
SCALE @ ARCH D 1 : 64	DATE 2021-11-26



PROJECT NO.
210170

STAGE
SPA

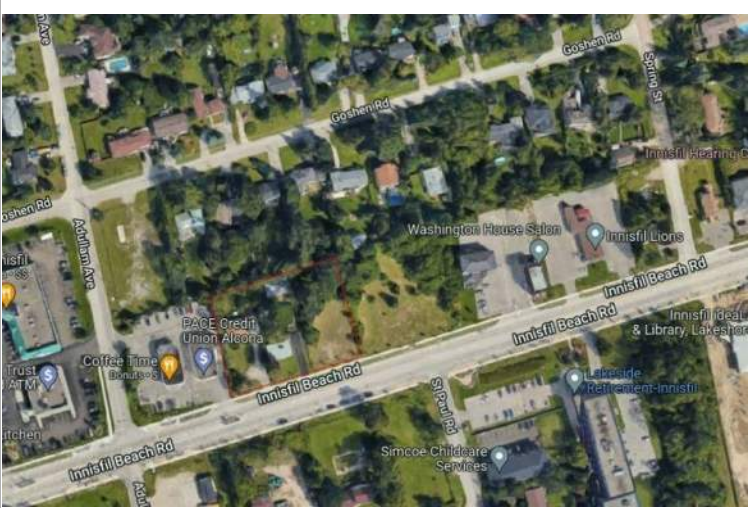
DRAWING NO.
A0-00

LOCATION
INNISFIL

REVISION
17

TOWN FILE NUMBER: SP-2022-003

PROJECT
1018-1028 INNISFIL BEACH RD-INNISFIL, ON



REVISIONS

No.	Description	Date
17	ISSUED FOR CLIENT	2023-10-05
15	ISSUED FOR CLIENT	2023-07-26
14	ISSUED FOR SPA	2023-07-10
13	ISSUED FOR CONSULTANTS	2023-06-27
12	ISSUED FOR CLIENT	2023-06-21
11	ISSUED FOR CONSULTANTS	2023-06-14
10	ISSUED FOR CONSULTANTS	2023-04-13

Discrepancies must be reported immediately to the Architect before proceeding. Only figured dimensions are to be used. Contractors must check all dimensions on site. This drawing is protected by copyright.

ALL DIMENSIONS ARE SHOWN IN IMPERIAL & METRIC.

CONSULTANTS

QBS ARCHITECTS INC.

ONTARIO ASSOCIATION OF ARCHITECTS
 SABA AL MATHNO LICENCE 8663

TORONTO - CANADA 416.546.2040 info@qbsarchitects.com

DRAWING TITLE
SITE PLAN

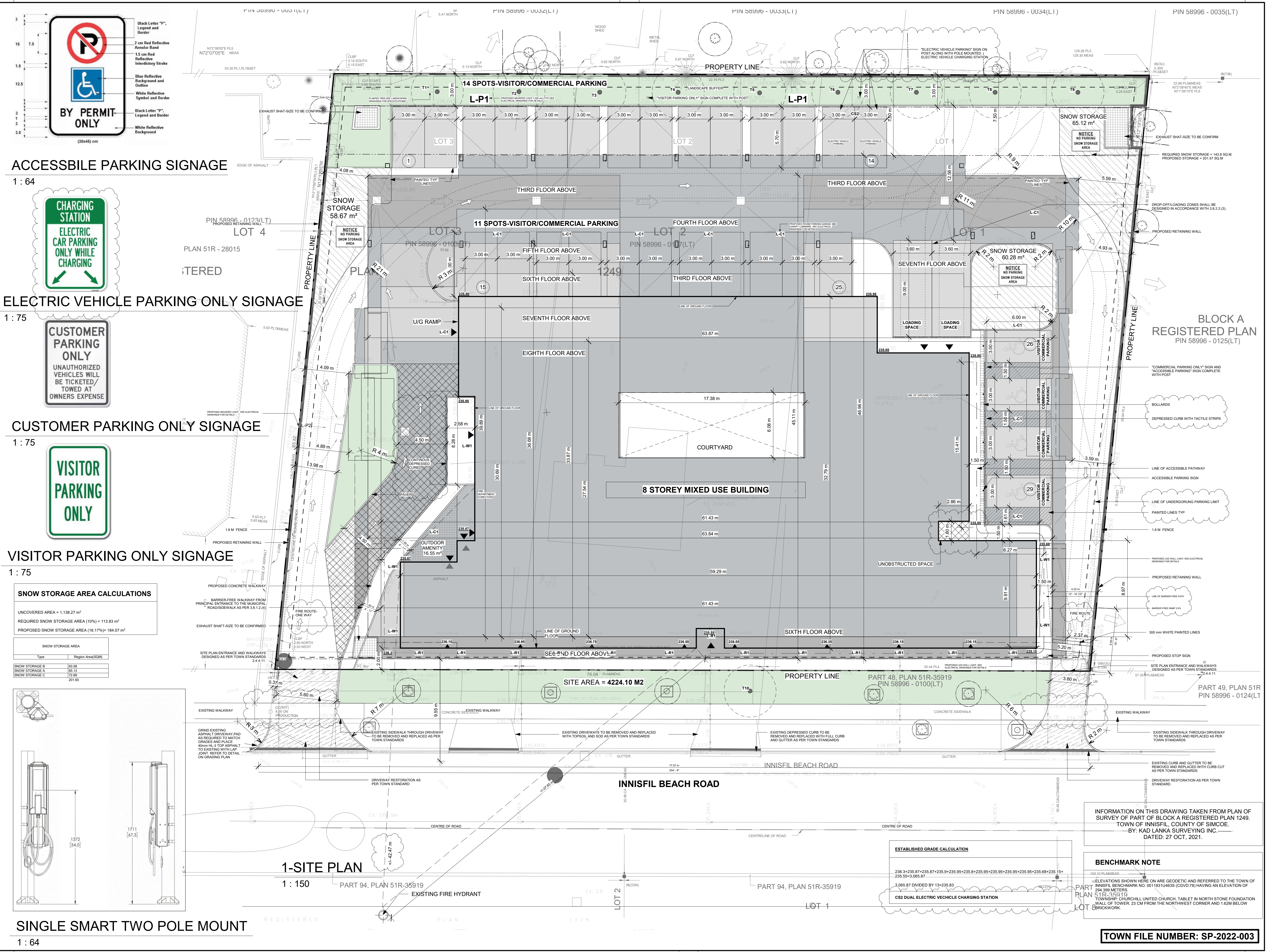
DRAWN	DS	CHECKED	SA
SCALE @	ARCH D	DATE	2021-11-26



PROJECT NO. 210170

STAGE SPA
DRAWING NO. A0-01

LOCATION INNISFIL
REVISION 17



TOWN FILE NUMBER: SP-2022-003

ZONING SUMMARY

LOT AREA	4224.10 m²	45467.82 SF
GROSS FLOOR AREA GFA	17737.25 m²	190922.14 SF
FSI	4.20	

SALEABLE UNIT COUNT

LEVEL	1BR	1BR+D	2BR	2BR+D	3BR	TOTAL UNITS
LEVEL 2	13	5	6	2	6	32
LEVEL 3	12	4	3	4	5	29
LEVEL 4	13	4	3	5	2	26
LEVEL 5	9	4	4	3	2	22
LEVEL 6	6	6	4	1	3	20
LEVEL 7	6	6	4	0	2	18
LEVEL 8	4	2	3	3	2	14
NO. %	39.13%	19.25%	16.77%	11.18%	13.67%	

ZONING PROVISION	BY-LAW NUMBER	MU2 REQUIREMENT	PROPOSAL	COMPLIANCE	COMMENTS
MINIMUM LOT FRONTAGE	080-13	15.0M	77.57M	YES	
MINIMUM LOT AREA	080-13	1000 SQM	4224.10 SQM	YES	
MINIMUM FRONT YARD	080-13	1 M	1 M	YES	
MINIMUM REAR YARD DEPTH	080-13	7.5 M	7.5 M	YES	
MINIMUM LANDSCAPED OPEN SPACE	080-13	N/A	N/A	N/A	
MAXIMUM LOT COVERAGE	080-13	N/A	N/A	N/A	
MAXIMUM BUILDING HEIGHT	080-13	24.0M	26.38 M	NO	
45 DEGREE ANGULAR PLANE FROM REAR	080-13	REQUIRED	COMPLIES	YES	
MINIMUM FRONT YARD LANDSCAPE STRIP WIDTH	080-13	1.0M	1.0M	YES	
MINIMUM REAR YARD LANDSCAPE STRIP WIDTH	080-13	3.0M	3.0M	YES	
MAXIMUM DENSITY	080-13	N/A	N/A	N/A	
MINIMUM FLOOR AREA FOR RESIDENTIAL UNIT	080-13	47.0 SQM	47.85 SQM	YES	
MINIMUM NUMBER OF REQUIRED VISITOR/COMMERCIAL PARKING SPACES (SHARED)	080-13	0.25/UNIT-VISITOR 1 SPACE PER 40 SQ M OF LEASABLE AREA-COMMERCIAL	28 SHARED VISITOR/COMMERCIAL	NO	161 RESIDENTIAL UNITS-VISITOR PARKING SPACES REQUIRED 14 SPACES OF COMMERCIAL SPACE PROPOSED 14 SPACES REQUIRED
MINIMUM NUMBER OF RESIDENTIAL PARKING SPACES REQUIRED	080-13	1.25/UNIT-VISITOR	179	NO	181 UNITS-VISITOR PARKING SPACES REQUIRED
PARKING- MINIMUM STALL WIDTH	080-13	3.0 M	3.0 M	YES	
PARKING- MINIMUM STALL LENGTH	080-13	5.7 M(OVERHANGS)/6.0 M	5.7 M/6.0 M	YES	
MINIMUM PARKING ASLE WIDTH	080-13	6.0 M	6.0 M	YES	
MINIMUM ACCESSIBLE PARKING	080-13	3% OF TOTAL PARKING	6	YES	
MINIMUM NUMBER OF LOADING SPACES REQUIRED FOR RESIDENTIAL USES	080-13	1	1	YES	
MINIMUM NUMBER OF LOADING SPACES REQUIRED FOR COMMERCIAL USES	080-13	1	1	YES	
LOADING SPACE MINIMUM DIMENSION: 3.0M WIDTH 9.0M LENGTH AND 4.2M CLEARANCE	080-13	AS PER GENERAL BY-LAWS	COMPLIES	YES	
ADDITIONAL LOADING SPACE REQUIREMENTS	080-13	CANNOT BE LOCATED IN FRONT OR EXTERIOR SIDE YARDS AND CANNOT BE LOCATED CLOSER THAN 6.0M TO ANY ABUTTING RESIDENTIAL ZONE	COMPLIES	YES	
INDOOR AMENITY	080-13	2 SQM/UNIT	COMPLIES	YES	161 UNITS: 4 SQM/UNIT/644 SQM SPACES REQUIRED/ 827.74 SQM PROVIDED
OUTDOOR AMENITY	080-13	2 SQM/UNIT	COMPLIES	YES	
TOTAL AMENITIES AREA	080-13	4 SQM/UNIT	COMPLIES	YES	
LOCATION OF RESIDENTIAL DWELLING UNIT	080-13	NOT PERMITTED ON THE BASEMENT OR THE GROUND FLOOR	COMPLIES	YES	161 UNITS: 4 SQM/UNIT/644 SQM SPACES REQUIRED/ 827.74 SQM PROVIDED
RESIDENTIAL DWELLING UNITS ARE ONLY PERMITTED AS PART OF BUILDING CONTAINING AT LEAST 50% OF NON-RESIDENTIAL USES ON THE GROUND FLOOR	080-13	MINIMUM AREA REQUIRED = 1486/1500% = 743.07 SQ.M PROPOSED AREA FOR NON-RESIDENTIAL USES = 552.15 SQ.M	COMPLIES	NO	

GROSS FLOOR AREAS (RESIDENTIAL UNITS)				NET SALEABLE AREA			
Level	Area	Area m2	Area	Area	Area m2	Area	Area m2
GROUND FLOOR	15996.76 SF	1486.15 m ²	15996.76 SF	1486.15 m ²	15996.76 SF	1486.15 m ²	15996.76 SF
2ND FLOOR	11126.86 SF	1031.78 m ²	11126.86 SF	1031.78 m ²	11126.86 SF	1031.78 m ²	11126.86 SF
3RD FLOOR	2894.18 SF	269.47 m ²	2894.18 SF	269.47 m ²	2894.18 SF	269.47 m ²	2894.18 SF
4TH FLOOR	2967.83 SF	2763.69 m ²	2967.83 SF	2763.69 m ²	2967.83 SF	2763.69 m ²	2967.83 SF
5TH FLOOR	2220.07 SF	2071.41 m ²	2220.07 SF	2071.41 m ²	2220.07 SF	2071.41 m ²	2220.07 SF
6TH FLOOR	1945.09 SF	1807.53 m ²	1945.09 SF	1807.53 m ²	1945.09 SF	1807.53 m ²	1945.09 SF
7TH FLOOR	1757.36 SF	1627.83 m ²	1757.36 SF	1627.83 m ²	1757.36 SF	1627.83 m ²	1757.36 SF
8TH FLOOR	1681.40 SF	1552.38 m ²	1681.40 SF	1552.38 m ²	1681.40 SF	1552.38 m ²	1681.40 SF
TOP OF ROOF	15102.11 SF	1403.03 m ²	15102.11 SF	1403.03 m ²	15102.11 SF	1403.03 m ²	15102.11 SF
Grand total: 42	190922.14 SF	17737.25 m ²	190922.14 SF	17737.25 m ²	190922.14 SF	17737.25 m ²	190922.14 SF


Area Schedule (GROUND FLOOR AREAS)			
Level	Name	Area	Area m2
GROUND FLOOR	LOBBY	56.82 m ²	52.42 m ²
GROUND FLOOR	STAIR	13.52 m ²	12.52 m ²
GROUND FLOOR	STORAGE	6.56 m ²	6.06 m ²
GROUND FLOOR	ELEV.	18.85 m ²	17.45 m ²
GROUND FLOOR	REAR	112.39 m ²	104.39 m ²
GROUND FLOOR	STAIR	13.49 m ²	12.49 m ²
GROUND FLOOR	ELEV.	13.53 m ²	12.53 m ²
GROUND FLOOR	INDOOR AMENITY	76.80 m ²	71.30 m ²
GROUND FLOOR	WC	13.58 m ²	12.58 m ²
GROUND FLOOR	INDOOR AMENITY	46.79 m ²	43.29 m ²
GROUND FLOOR	COMMERCIAL	1521.69 m ²	1401.69 m ²
GROUND FLOOR	MOVING AREA	38.84 m ²	35.84 m ²
GROUND FLOOR	GARAGE R.	75.52 m ²	70.02 m ²
GROUND FLOOR	INDOOR AMENITY	199.18 m ²	184.18 m ²
GROUND FLOOR	OFFICE	12.36 m ²	11.36 m ²
GROUND FLOOR	HALLWAY	166.02 m ²	154.02 m ²
GROUND FLOOR	STAIR	13.55 m ²	12.55 m ²
GROUND FLOOR	MEK ROOM	4.48 m ²	4.18 m ²
Grand total: 18		1379.03 m ²	1279.03 m ²

INDOOR AND OUTDOOR AMENITIES			
Level	Name	Area	Area m2
GROUND FLOOR	INDOOR AMENITY	50.60 m ²	46.60 m ²
GROUND FLOOR	INDOOR AMENITY	298.81 m ²	276.81 m ²
GROUND FLOOR	INDOOR AMENITY	199.18 m ²	184.18 m ²
3RD FLOOR	INDOOR AMENITY	54.74 m ²	50.74 m ²
3RD FLOOR	OUTDOOR AMENITY	199.77 m ²	184.77 m ²
5TH FLOOR	OUTDOOR AMENITY	286.23 m ²	266.23 m ²
5TH FLOOR	OUTDOOR AMENITY	128.63 m ²	119.63 m ²
Grand total: 7		2093.46 m ²	1953.46 m ²

FIRM NAME: QBS ARCHITECTS INC. 1870 BAYVIEW AVENUE, SUITE 401 TORONTO, ON M4G 3C2		CERTIFICATE OF PRACTICE NUMBER: 5255	
PROPOSED 8 MIXED USED BUILDING WITH 2 LEVELS OF U/G PARKING LOCATION: 1018-1028 INNISFIL BEACH RD-INNISFIL, ON		The architect noted above has exercised responsible control with respect to design activities. The architect's seal number is the architect's BC20N.	
ONTARIO'S BUILDING CODE DATA MATRIX PART 3 RESIDENTIAL			
CIBC REFERENCE: References are to Division B unless noted (A/C Division A or C/C Division C)			
1 PROJECT DESCRIPTION:	<input checked="" type="checkbox"/> NEW <input type="checkbox"/> PART 11 <input type="checkbox"/> PART 3 <input type="checkbox"/> PART 9	<input checked="" type="checkbox"/> ALTERATION <input type="checkbox"/> PART 3 <input type="checkbox"/> PART 9	
2 MAJOR OCCUPANCY(S):	GROUP C RESIDENTIAL OCCUPANCY GROUP D&E GROUND FLOOR RETAIL AND/OR PERSONAL SERVICE UNITS GROUP F.3 UNDERGROUND STORAGE AND LOCKERS	3.1.2.1 (1)	
3 SUPERIMPOSED MAJOR OCCUPANCIES:	<input checked="" type="checkbox"/> YES <input type="checkbox"/> NO	A2 OVER C OVER B&E OCCUPANCIES	3.2.2.7
4 BUILDING CLASSIFICATION:	3.2.2.23 GROUP A-2, ANY HEIGHT, ANY AREA, SPRINKLED 3.2.2.42 GROUP C, ANY HEIGHT, ANY AREA, SPRINKLED 3.2.2.49 GROUP D, ANY HEIGHT, ANY AREA, SPRINKLED 3.2.2.67 GROUP E, ANY HEIGHT, ANY AREA, SPRINKLED 3.2.2.73 GROUP F-3, ANY HEIGHT, ANY AREA, SPRINKLED	3.2.2.20-83	
5 BUILDING AREA (m ²):	EXISTING: 0.00 NEW: 3,086.74	1.4.1.2(A)	1.4.1.2(A)
6 GROSS AREA (m ²):	EXISTING: 0.00 NEW: 1487.16 TOTAL: 1487.16	1.4.1.2(A)	1.4.1.2(A)
7 NUMBER OF STOREYS:	ABOVE GRADE: 8 (28.26 M) BELOW GRADE: 2	1.4.1.2(A) & 3.2.1.1	1.4.1.2(A) & 9.10.4
8 NUMBER OF STRETFIRE FIGHTER ACCESS:	1	3.2.2.10 & 3.2.5	9.10.20
9 BUILDING CLASSIFICATION:	GROUP A2, GROUP C, GROUP D, GROUP E, GROUP F-3	3.2.2.20-83	9.10.2
10 SPRINKLER SYSTEM PROPOSED:	<input checked="" type="checkbox"/> ENTIRE BUILDING <input type="checkbox"/> SELECTED COMPARTMENTS <input type="checkbox"/> SELECTED FLOOR AREAS <input type="checkbox"/> BASEMENT ONLY <input type="checkbox"/> IN LIEU OF ROOF RATING	3.2.2.15 3.2.2.17	9.10.8.2 INDEX
11 STANDPIPE REQUIRED:	<input checked="" type="checkbox"/> YES <input type="checkbox"/> NO	3.2.9	N/A
12 FIRE ALARM REQUIRED:	<input checked="" type="checkbox"/> YES <input type="checkbox"/> NO	3.2.4	9.10.18
13 WATER SERVICE SUPPLY IS ADEQUATE:	<input checked="" type="checkbox"/> YES (MUNICIPAL) <input type="checkbox"/> NO	3.2.5.7	N/A
14 HIGH BUILDING:	<input checked="" type="checkbox"/> YES <input type="checkbox"/> NO	3.2.6	N/A
15 CONSTRUCTION RESTRICTIONS:	<input checked="" type="checkbox"/> NON-COMBUSTIBLE PERMITTED <input type="checkbox"/> COMBUSTIBLE REQUIRED	<input type="checkbox"/> BOTH	3.2.2.20-83 9.10.6
16 ACTUAL CONSTRUCTION:	<input checked="" type="checkbox"/> NON-COMBUSTIBLE <input type="checkbox"/> COMBUSTIBLE	<input type="checkbox"/> BOTH	
17 MEZZANINE(S) AREA (m ²):	N/A	3.2.1.1 (3)-(8)	9.10.4.1
18 OCCUPANT LOAD BASES ON:	<input checked="" type="checkbox"/> m ² /PERSON <input checked="" type="checkbox"/> DESIGN OF BUILDING	3.1.17	9.9.1.3
BASEMENT 2: OCCUPANCY F3 BUILDING DESIGN LOAD_0_PERSONS BASEMENT 1: OCCUPANCY F3 BUILDING DESIGN LOAD_15_PERSONS GROUND FLOOR: OCCUPANCY ED LOAD_125_PERSONS GROUND FLOOR: OCCUPANCY A2 LOAD_161_PERSONS SECOND FLOOR: OCCUPANCY C 3.1.17.1 LOAD_104_PERSONS THIRD FLOOR: OCCUPANCY C 3.1.17.1 LOAD_36_PERSONS THIRD FLOOR: OCCUPANCY A2 3.1.17.1 LOAD_27_PERSONS FOURTH FLOOR: OCCUPANCY C 3.1.17.1 LOAD_78_PERSONS FIFTH FLOOR: OCCUPANCY C 3.1.17.1 LOAD_56_PERSONS SIXTH FLOOR: OCCUPANCY C 3.1.17.1 LOAD_52_PERSONS SEVENTH FLOOR: OCCUPANCY C 3.1.17.1 LOAD_52_PERSONS EIGHTH FLOOR: OCCUPANCY C 3.1.17.1 LOAD_48_PERSONS ROOF TOP AMENITY: OCCUPANCY A2 3.1.17.1 LOAD_562_PERSONS			
19 BARRIER-FREE DESIGN:	<input checked="" type="checkbox"/> YES <input type="checkbox"/> NO	3.8	9.5.2
20 HAZARDOUS SUBSTANCES:	<input checked="" type="checkbox"/> YES <input type="checkbox"/> NO	3.3.1.2 & 3.3.1.19	9.10.1.3(4)
21 REQUIRED FIRE RESISTANCE RATING (FRR):	ASSEMBLY: 2H 2H FLOORS OVER BASEMENT: 2H 2H ROOF: N/A 2H MEZZANINE: 1H 1H	RATING: 2H 2H SUPPORTING ASSEMBLY: NON-COMBUSTIBLE IN LIEU OF RATING NON-COMBUSTIBLE IN LIEU OF RATING	3.2.2.20-83 3.2.1.4 3.2.2.13
22 SPATIAL SEPARATION - CONSTRUCTION OF EXTERIOR WALLS:	WALL AREA OF E.F. (sq ft): 17,675.42 L.D. (ft): 1642.10 L.D. (m): 52.1 OR MAX % OF HL OPENINGS: 100% PROPOSED % OF OPENINGS: 50.65% (31.73%) FRR (INCHES): 17,297.39 FRR (MM): 6916.27 SIDE HEIGHT (FEET): 10,016.03 SIDE HEIGHT (MM): 932.72 SIDE LENGTH (FEET): 10,022.49 SIDE LENGTH (MM): 931.12	LISTED DESIGN OR DESCRIPTION: 24.0 7.5 2.4 NON-COMB. CONST. CLADDING: 15.7% (108.46%) NON-COMB. CONST.: 29.58% (275.46%)	3.2.1.1 (3)-(8) 3.1.17
23 ENERGY EFFICIENCY:	COMPLIANCE PATH: SB-15 ENERGY MODELLING CLIMATE ZONE: 8		

UNITS AREA SCHEDULE

Name	Area	Comments
2UNIT 1	150.75 m ²	3 BR
2UNIT 2	70.05 m ²	1BR-DEN
2UNIT 3	82.79 m ²	1 BR
2UNIT 4	89.89 m ²	1BR-DEN
2UNIT 5	110.04 m ²	3 BR
2UNIT 6	89.23 m ²	2 BR-DEN
2UNIT 7	76.91 m ²	2BR
2UNIT 8	79.83 m ²	2BR
2UNIT 9	79.29 m ²	2BR
2UNIT 10	89.61 m ²	1BR-DEN
2UNIT 11	75.15 m ²	1BR-DEN
2UNIT 12	81.91 m ²	2BR
2UNIT 13	76.89 m ²	2BR
2UNIT 14	81.84 m ²	2BR
2UNIT 15	83.16 m ²	1 BR
2UNIT 16	104.18 m ²	3 BR
2UNIT 17	105.26 m ²	3 BR
2UNIT 18	101.30 m ²	3 BR
2UNIT 19	99.53 m ²	1 BR
2UNIT 20	81.02 m ²	1 BR
2UNIT 21	89.47 m ²	1 BR
2UNIT 22	54.01 m ²	1 BR
2UNIT 23	84.86 m ²	2 BR-DEN
2UNIT 24	109.25 m ²	3 BR
2UNIT 25	85.05 m ²	1BR-DEN
2UNIT 26	59.46 m ²	1 BR
2UNIT 27	53.61 m ²	1 BR
2UNIT 28	84.30 m ²	1 BR
2UNIT 29	85.63 m ²	1 BR
2UNIT 30	53.84 m ²	1 BR
2UNIT 31	47.85 m ²	1 BR
2UNIT 32	57.77 m ²	1 BR
2ND FLOOR 32	2384.14 m ²	
3UNIT 1	161.76 m ²	3 BR
3UNIT 2	81.37 m ²	1 BR
3UNIT 3	72.03 m ²	1BR-DEN
3UNIT 4	83.03 m ²	1 BR
3UNIT 5	133.65 m ²	3 BR
3UNIT 6	89.23 m ²	2 BR-DEN
3UNIT 7	79.91 m ²	2BR
3UNIT 8	78.83 m ²	2BR
3UNIT 9	82.29 m ²	2BR
3UNIT 10	89.61 m ²	1BR-DEN
3UNIT 11	86.32 m ²	1BR-DEN
3UNIT 12	110.45 m ²	3 BR
3UNIT 13	87.11 m ²	1BR-DEN
3UNIT 14	93.27 m ²	2 BR-DEN
3UNIT 15	57.84 m ²	1 BR
3UNIT 16	113.59 m ²	3 BR
3UNIT 17	89.52 m ²	2 BR-DEN
3UNIT 18	66.70 m ²	1 BR
3UNIT 19	57.77 m ²	1 BR
3UNIT 20	89.61 m ²	2 BR-DEN
3UNIT 21	84.95 m ²	3 BR
3UNIT 22	69.05 m ²	1 BR
3UNIT 23	59.49 m ²	1 BR
3UNIT 24	53.61 m ²	1 BR
3UNIT 25	64.30 m ²	1 BR
3UNIT 26	82.63 m ²	1 BR
3UNIT 27	53.84 m ²	1 BR
3UNIT 28	47.85 m ²	1 BR
3RD FLOOR 28	2137.04 m ²	
44UNIT 1	51.46 m ²	1 BR
44UNIT 2	68.14 m ²	1BR-DEN
44UNIT 3	58.87 m ²	1 BR
44UNIT 4	97.46 m ²	3 BR
44UNIT 5	71.10 m ²	1BR-DEN
44UNIT 6	79.42 m ²	2BR
44UNIT 7	79.42 m ²	2BR
44UNIT 8	85.51 m ²	2 BR-DEN
44UNIT 9	62.52 m ²	1 BR
44UNIT 1		



REVISIONS

No.	Description	Date
17	ISSUED FOR CLIENT	2023-10-05
15	ISSUED FOR CLIENT	2023-07-26
14	ISSUED FOR SPA	2023-07-10
13	ISSUED FOR CONSULTANTS	2023-06-27
12	ISSUED FOR CLIENT	2023-06-21
11	ISSUED FOR CONSULTANTS	2023-06-14
10	ISSUED FOR CONSULTANTS	2023-04-13

Discrepancies must be reported immediately to the Architect before proceeding. Only figured dimensions are to be used. Contractors must check all dimensions on site. This drawing is protected by copyright.

ALL DIMENSIONS ARE SHOWN IN IMPERIAL & METRIC.

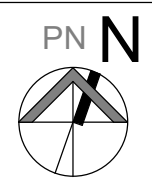
CONSULTANTS



TORONTO - CANADA 416.546.2040 info@qbsarchitects.com

DRAWING TITLE
LOT AREA

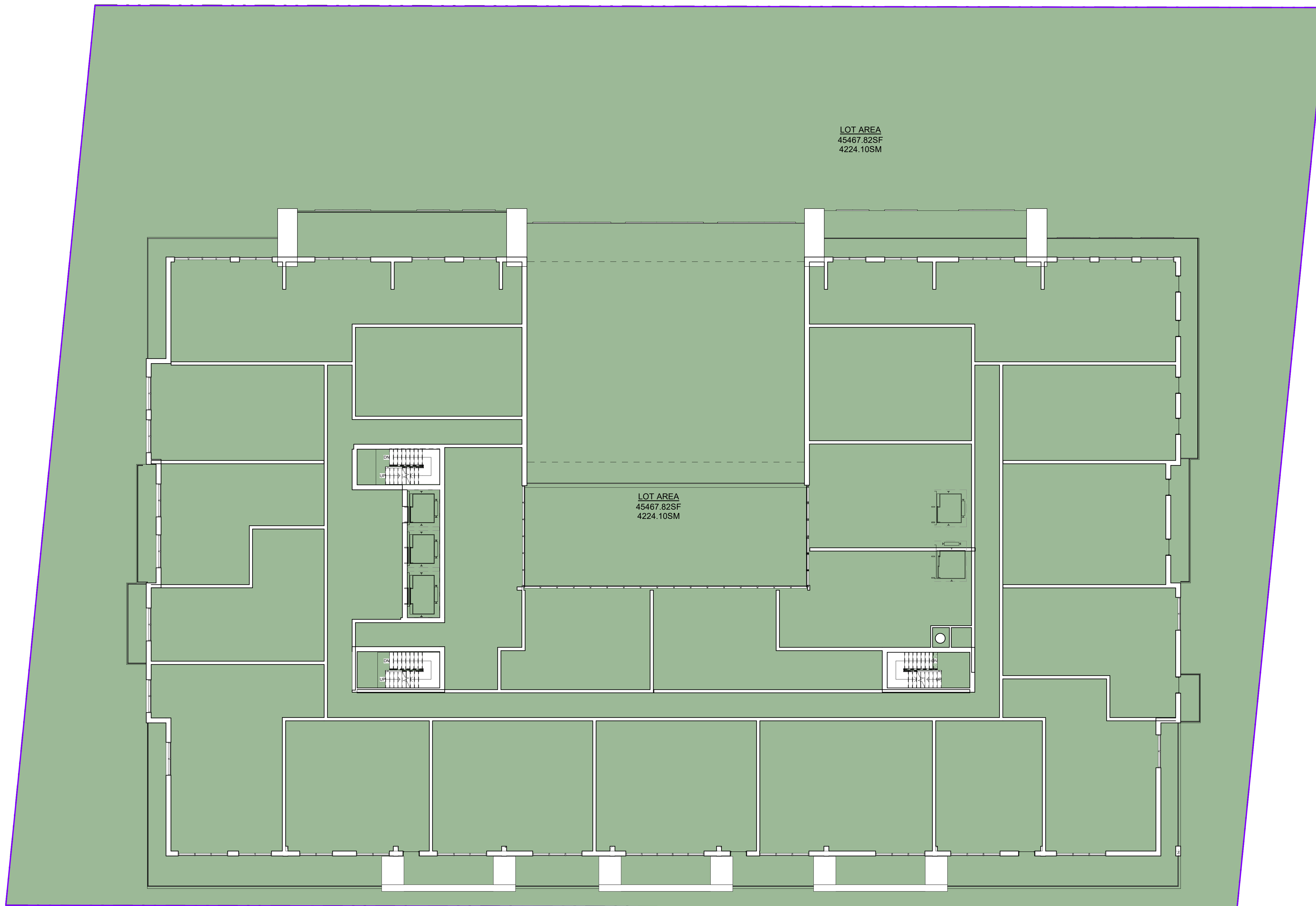
DRAWN JB	CHECKED SA
SCALE @ ARCH D 1 : 120	DATE 02/26/21



PROJECT NO. 210170

STAGE SPA	DRAWING NO. A0-07
---------------------	-----------------------------

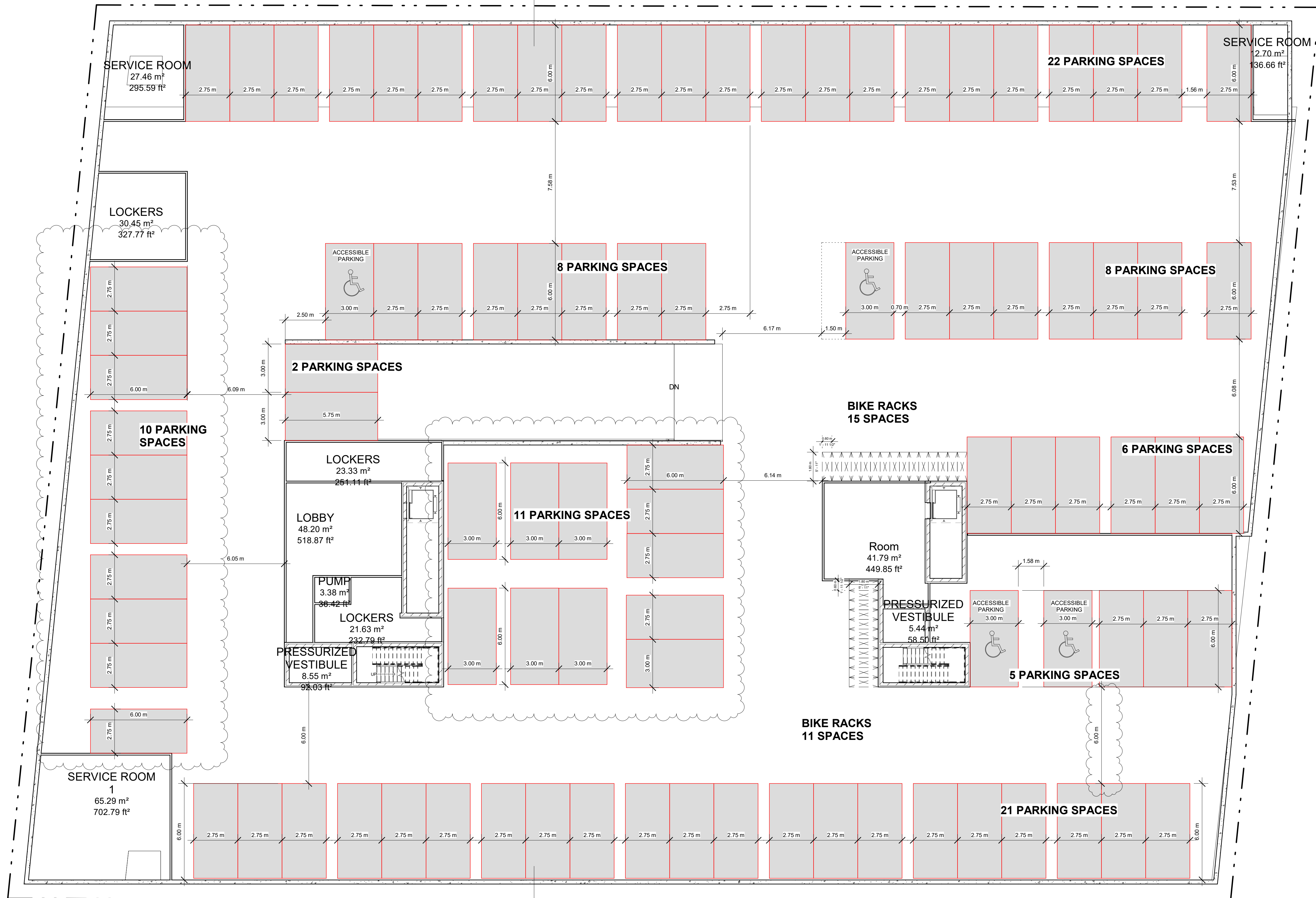
LOCATION INNISFIL	REVISION 17
----------------------	-----------------------



1 LOT AREA
1 : 120

LOT AREA	4224.10 m ²	45467.82 SF
----------	------------------------	-------------

93 PARKING SPACES



BENCHMARK NOTE

ELEVATIONS SHOWN HERE ON ARE GEODETIC AND REFERRED TO THE TOWN OF INNISFIL BENCHMARK NO. D01193104633 (CGVD:78) HAVING AN ELEVATION OF 294.909 METERS.

TOWNSHIP: CHURCHILL UNITED CHURCH. TABLET IN NORTH STONE FOUNDATION WALL OF TOWER. 23 CM FROM THE NORTHWEST CORNER AND 1.62M BELOW BRICKWORK.

TOWN FILE NUMBER: SP-2022-003

PROJECT
1018-1028 INNISFIL BEACH
RD-INNISFIL, ON

REVISIONS

No.	Description	Date
17	ISSUED FOR CLIENT	2023-10-05
16	ISSUED FOR CONSULTANT	2023-09-29
15	ISSUED FOR CLIENT	2023-07-26
14	ISSUED FOR SPA	2023-07-10
13	ISSUED FOR CONSULTANTS	2023-06-27
12	ISSUED FOR CLIENT	2023-06-21
11	ISSUED FOR CONSULTANTS	2023-06-14

Discrepancies must be reported immediately to the Architect before proceeding. Only figured dimensions are to be used. Contractors must check all dimensions on site. This drawing is protected by copyright.

ALL DIMENSIONS ARE SHOWN IN IMPERIAL & METRIC.

CONSULTANTS

TORONTO - CANADA 416.546.2040 info@qbsarchitects.com

DRAWING TITLE
PROPOSED BASEMENT 2 PLAN

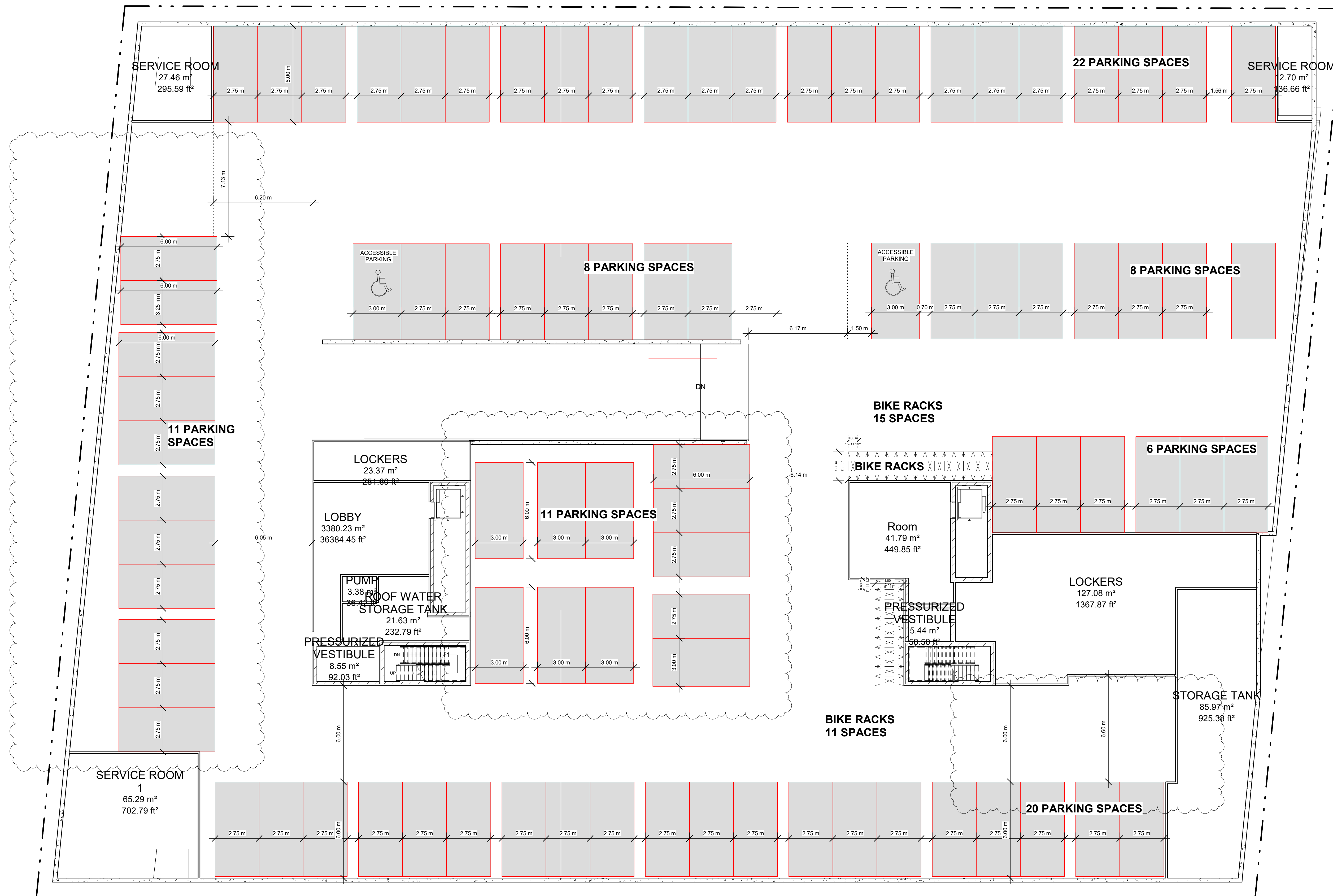
DRAWN JB	CHECKED SA
SCALE @ ARCH D As indicated	DATE 2021-11-26

PROJECT NO. 210170

STAGE SPA **DRAWING NO.** A1-01

LOCATION INNISFIL	REVISION 17
-----------------------------	-----------------------

86 PARKING SPACES



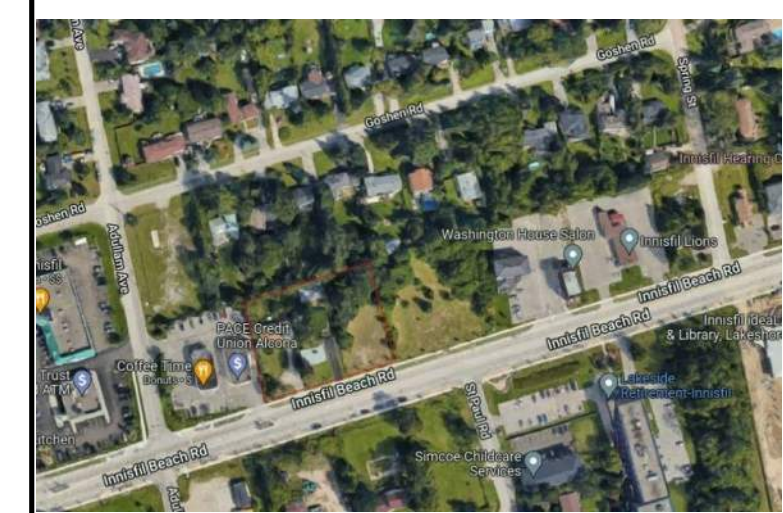
BENCHMARK NOTE

ELEVATIONS SHOWN HERE ON ARE GEODETIC AND REFERRED TO THE TOWN OF INNISFIL BENCHMARK NO. 0011931U4635 (CGVD78) HAVING AN ELEVATION OF 294.399 METERS.

TOWNSHIP: CHURCHILL UNITED CHURCH, TABLET IN NORTH STONE FOUNDATION WALL OF TOWER, 23 CM FROM THE NORTHWEST CORNER AND 1.62M BELOW BRICKWORK.

TOWN FILE NUMBER: SP-2022-003

PROJECT
1018-1028 INNISFIL BEACH RD-INNISFIL, ON



REVISIONS

No.	Description	Date
17	ISSUED FOR CLIENT	2023-10-05
16	ISSUED FOR CONSULTANT	2023-09-29
15	ISSUED FOR CLIENT	2023-07-26
14	ISSUED FOR SPA	2023-07-10
13	ISSUED FOR CONSULTANTS	2023-06-27
12	ISSUED FOR CLIENT	2023-06-21
11	ISSUED FOR CONSULTANTS	2023-06-14

Discrepancies must be reported immediately to the Architect before proceeding. Only figured dimensions are to be used. Contractors must check all dimensions on site. This drawing is protected by copyright.

ALL DIMENSIONS ARE SHOWN IN IMPERIAL & METRIC.


CONSULTANTS



TORONTO - CANADA 416.546.2040 info@qbsarchitects.com

DRAWING TITLE
PROPOSED BASEMENT 1 PLAN

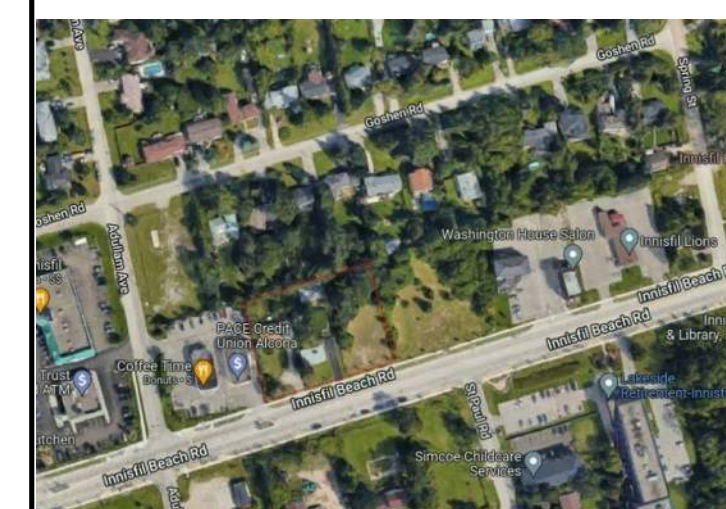
DRAWN JB	CHECKED SA
SCALE @ ARCH D As indicated	DATE 2021-11-26



PROJECT NO. 210170

STAGE **SPA** DRAWING NO. **A1-02**

LOCATION **INNISFIL** REVISION **17**



REVISIONS

No.	Description	Date
17	ISSUED FOR CLIENT	2023-10-05
15	ISSUED FOR CLIENT	2023-07-26
14	ISSUED FOR SPA	2023-07-10
13	ISSUED FOR CONSULTANTS	2023-06-27
12	ISSUED FOR CLIENT	2023-06-21
11	ISSUED FOR CONSULTANTS	2023-06-14
10	ISSUED FOR CONSULTANTS	2023-04-13

Discrepancies must be reported immediately to the Architect before proceeding. Only figured dimensions are to be used. Contractors must check all dimensions on site. This drawing is protected by copyright.

ALL DIMENSIONS ARE SHOWN IN IMPERIAL & METRIC.


CONSULTANTS



TORONTO - CANADA 416.546.2040 info@qbsarchitects.com

DRAWING TITLE
**PROPOSED GROUND FLOOR
 PLAN**

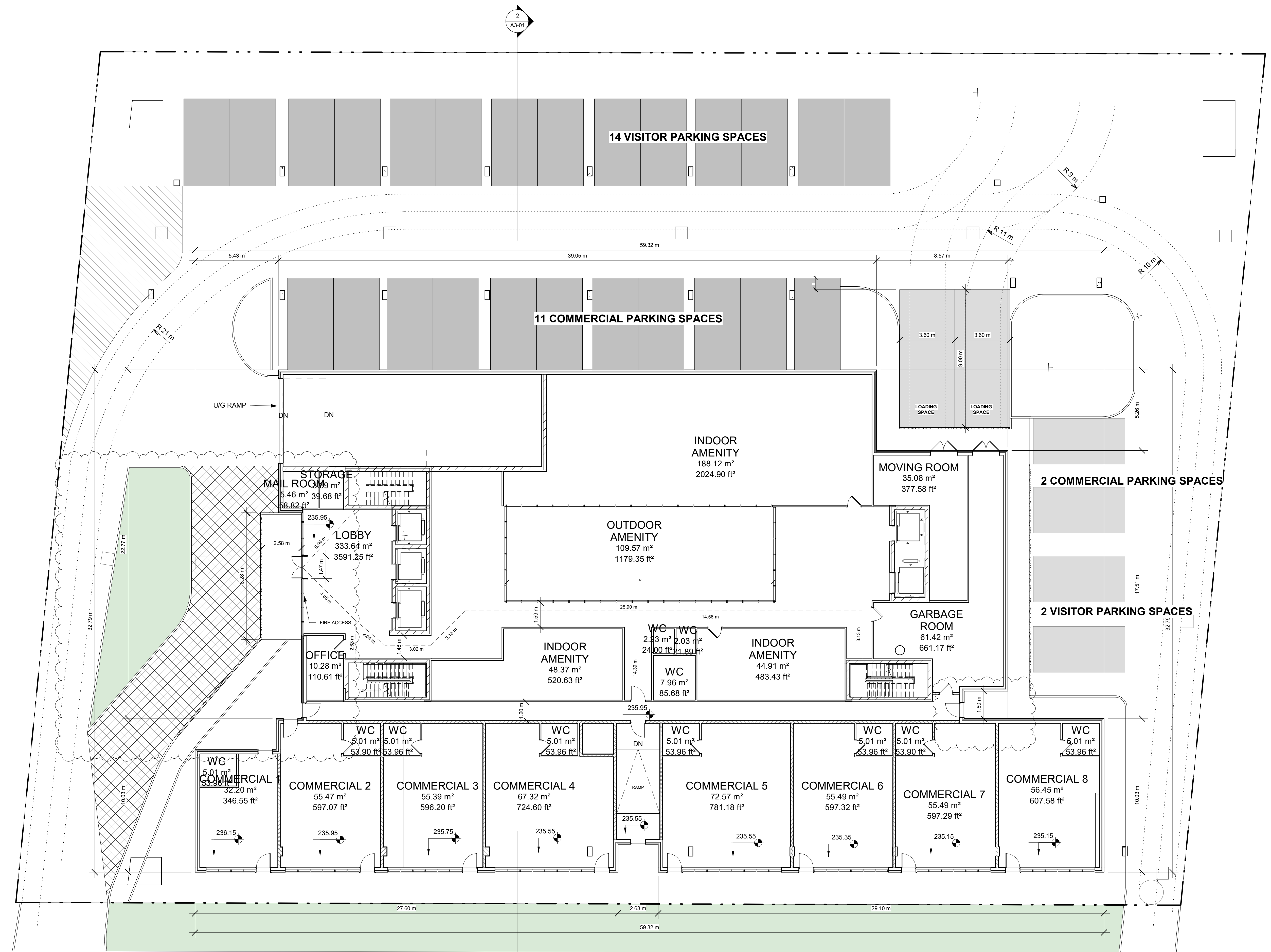
DRAWN JB	CHECKED SA
SCALE @ ARCH D As indicated	DATE 2021-11-26



PROJECT NO. 210170

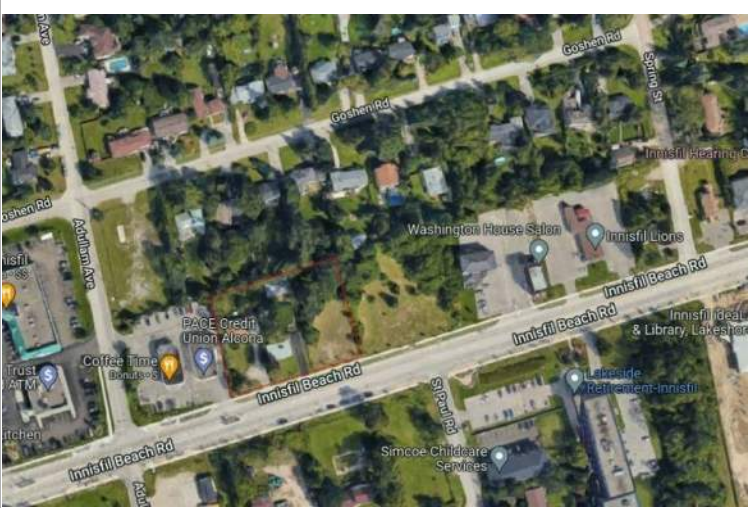
STAGE **SPA** DRAWING NO. **A1-03**

LOCATION INNISFIL REVISION **17**



BENCHMARK NOTE
 ELEVATIONS SHOWN HERE ON ARE GEODETIC AND REFERRED TO THE TOWN OF INNISFIL BENCHMARK NO. 0011931U4835 (CGVD-78) HAVING AN ELEVATION OF 294.399 METERS.
 TOWNSHIP: CHURCHILL UNITED CHURCH, TABLET IN NORTH STONE FOUNDATION WALL OF TOWER, 23 CM FROM THE NORTHWEST CORNER AND 1.62M BELOW BRICKWORK.

TOWN FILE NUMBER: SP-2022-003



REVISIONS

No.	Description	Date
17	ISSUED FOR CLIENT	2023-10-05
15	ISSUED FOR CLIENT	2023-07-26
14	ISSUED FOR SPA	2023-07-10
13	ISSUED FOR CONSULTANTS	2023-06-27
12	ISSUED FOR CLIENT	2023-06-21
11	ISSUED FOR CONSULTANTS	2023-06-14
10	ISSUED FOR CONSULTANTS	2023-04-13

Discrepancies must be reported immediately to the Architect before proceeding. Only figured dimensions are to be used. Contractors must check all dimensions on site. This drawing is protected by copyright.

ALL DIMENSIONS ARE SHOWN IN IMPERIAL & METRIC.

CONSULTANTS



TORONTO - CANADA 416.546.2040 info@qbsarchitects.com

DRAWING TITLE
**PROPOSED SECOND FLOOR
 PLAN**

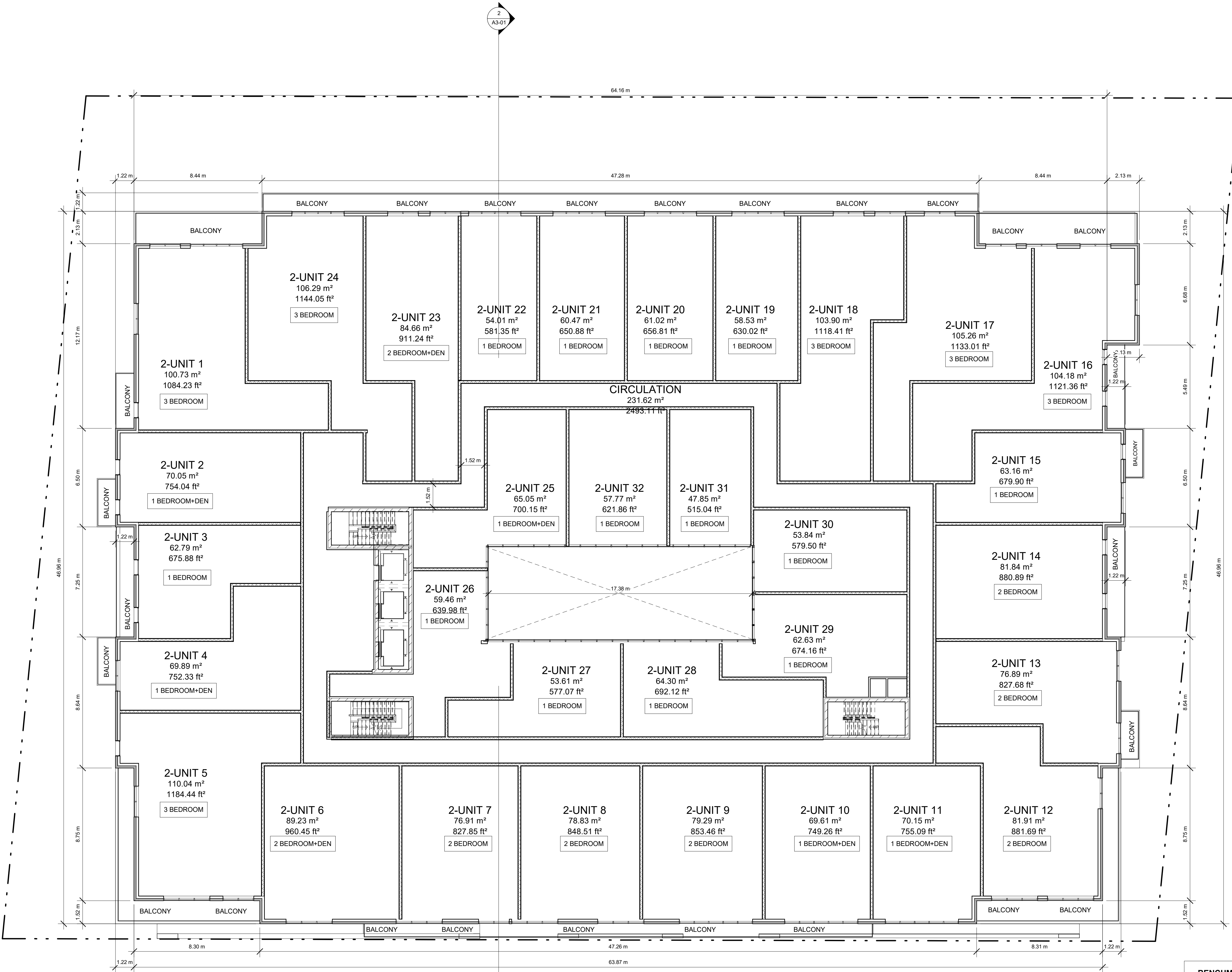
DRAWN JB	CHECKED SA
SCALE @ ARCH D As indicated	DATE 2021-11-26



PROJECT NO. 210170

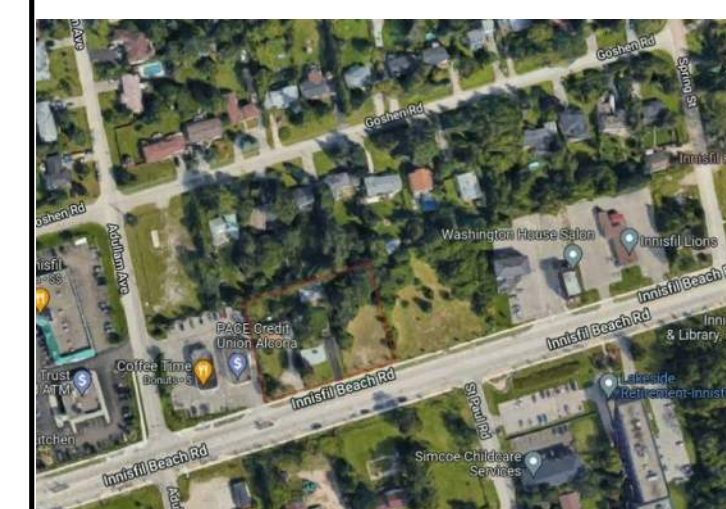
STAGE **SPA** DRAWING NO. **A1-04**

LOCATION **INNISFIL** REVISION **17**



BENCHMARK NOTE
 ELEVATIONS SHOWN HERE ON ARE GEODETIC AND REFERRED TO THE TOWN OF INNISFIL BENCHMARK NO. 001193104635 (COVID-78) HAVING AN ELEVATION OF 294.359 METERS.
 TOWNSHIP: CHURCHILL UNITED CHURCH, TABLET IN NORTH STONE FOUNDATION WALL OF TOWER, 23 CM FROM THE NORTHWEST CORNER AND 1.62M BELOW BRICKWORK.

TOWN FILE NUMBER: SP-2022-003



REVISIONS

No.	Description	Date
17	ISSUED FOR CLIENT	2023-10-05
15	ISSUED FOR CLIENT	2023-07-26
14	ISSUED FOR SPA	2023-07-10
13	ISSUED FOR CONSULTANTS	2023-06-27
12	ISSUED FOR CLIENT	2023-06-21
11	ISSUED FOR CONSULTANTS	2023-06-14
10	ISSUED FOR CONSULTANTS	2023-04-13

Discrepancies must be reported immediately to the Architect before proceeding. Only figured dimensions are to be used. Contractors must check all dimensions on site. This drawing is protected by copyright.

ALL DIMENSIONS ARE SHOWN IN IMPERIAL & METRIC.

CONSULTANTS




TORONTO - CANADA 416.546.2040 info@qbsarchitects.com

DRAWING TITLE

PROPOSED THIRD FLOOR PLAN

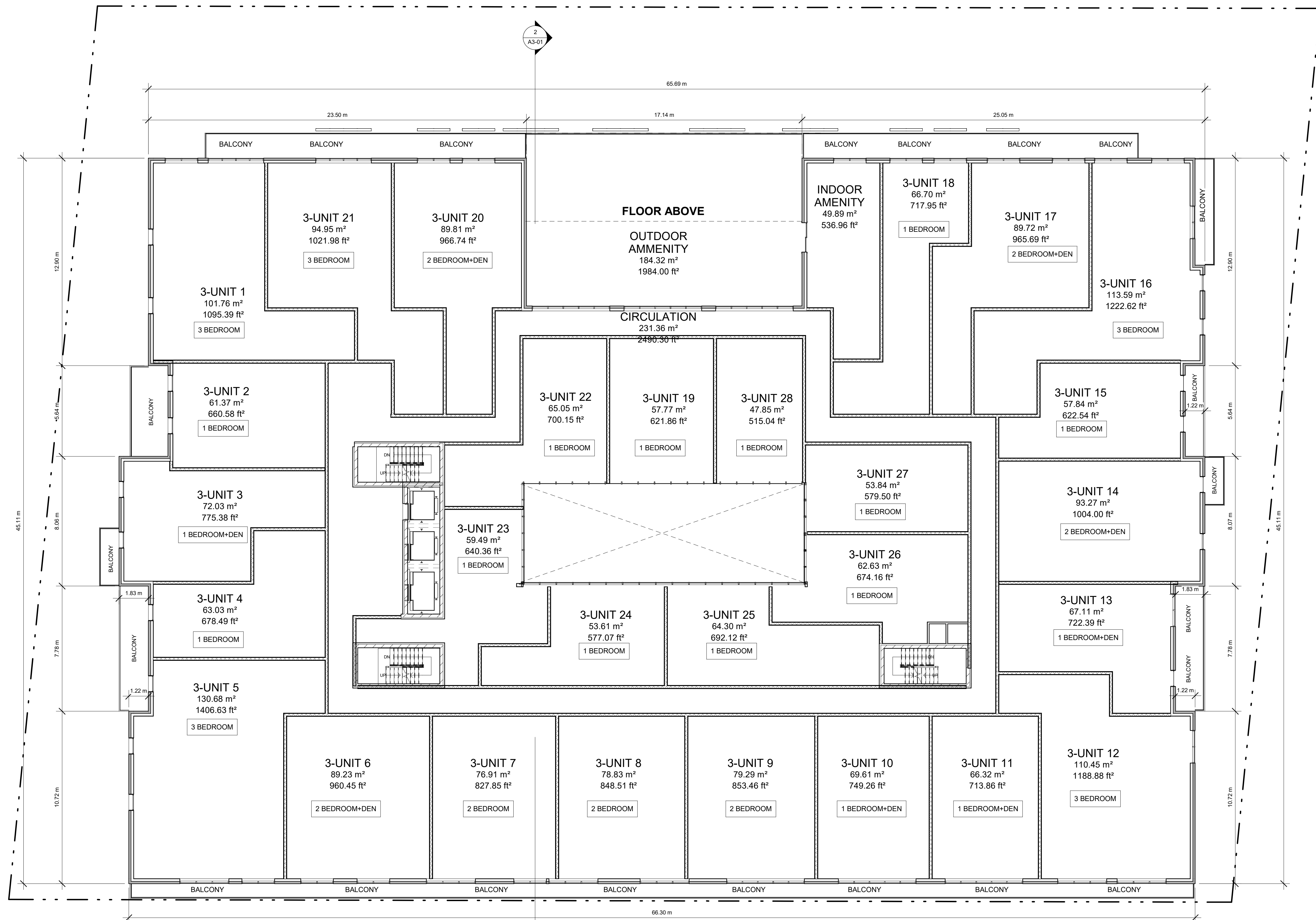
DRAWN JB	CHECKED SA
SCALE @ ARCH D As indicated	DATE 2021-11-26



PROJECT NO. 210170

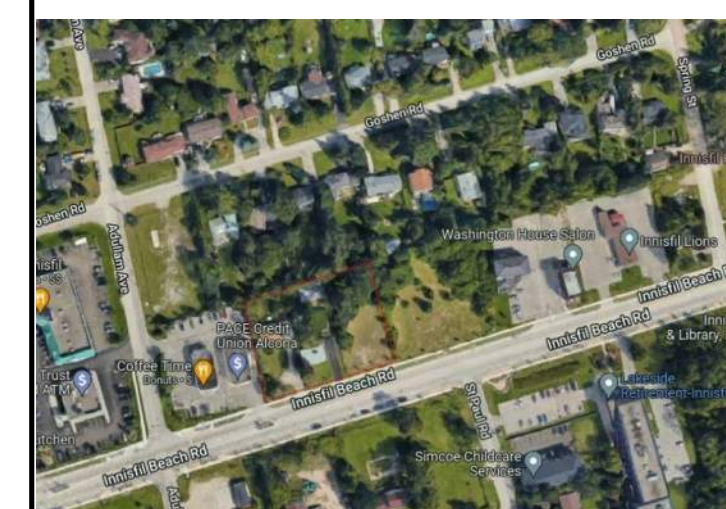
STAGE SPA	DRAWING NO. A1-05
---------------------	-----------------------------

LOCATION INNISFIL	REVISION 17
----------------------	-----------------------



BENCHMARK NOTE
 ELEVATIONS SHOWN HERE ON ARE GEODETIC AND REFERRED TO THE TOWN OF INNISFIL BENCHMARK NO. 001193104635 (COVID-78) HAVING AN ELEVATION OF 234.399 METERS.
 TOWNSHIP: CHURCHILL UNITED CHURCH. TABLET IN NORTH STONE FOUNDATION WALL OF TOWER. 23 CM FROM THE NORTHWEST CORNER AND 1.62M BELOW BRICKWORK.

TOWN FILE NUMBER: SP-2022-003



REVISIONS

No.	Description	Date
17	ISSUED FOR CLIENT	2023-10-05
15	ISSUED FOR CLIENT	2023-07-26
14	ISSUED FOR SPA	2023-07-10
13	ISSUED FOR CONSULTANTS	2023-06-27
12	ISSUED FOR CLIENT	2023-06-21
11	ISSUED FOR CONSULTANTS	2023-06-14
10	ISSUED FOR CONSULTANTS	2023-04-13

Discrepancies must be reported immediately to the Architect before proceeding. Only figured dimensions are to be used. Contractors must check all dimensions on site. This drawing is protected by copyright.

ALL DIMENSIONS ARE SHOWN IN IMPERIAL & METRIC.


CONSULTANTS



TORONTO - CANADA 416.546.2040 info@qbsarchitects.com

DRAWING TITLE
**PROPOSED FOURTH FLOOR
PLAN**

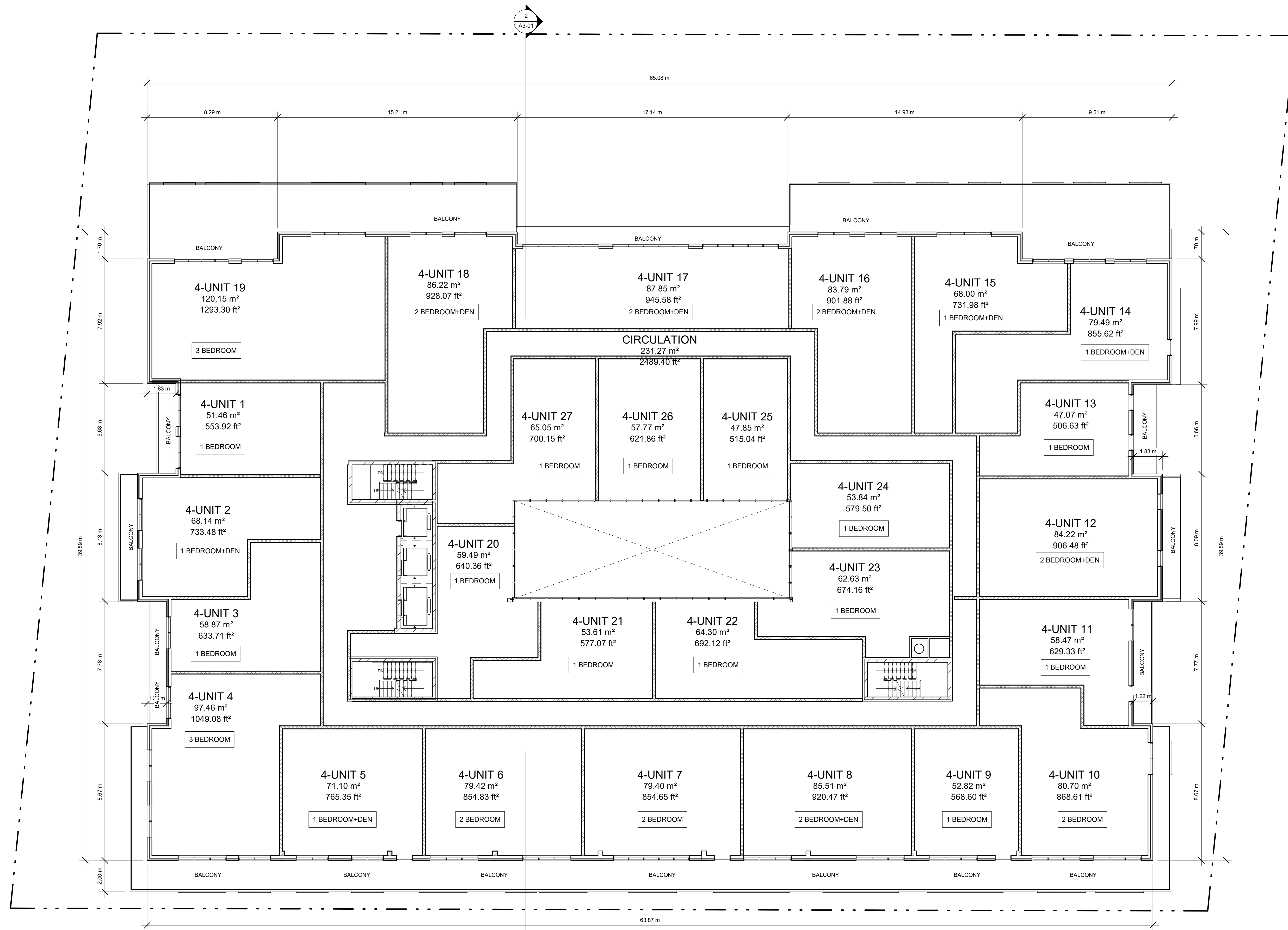
DRAWN JB	CHECKED SA
SCALE @ ARCH D As indicated	DATE 2021-11-26



PROJECT NO. 210170

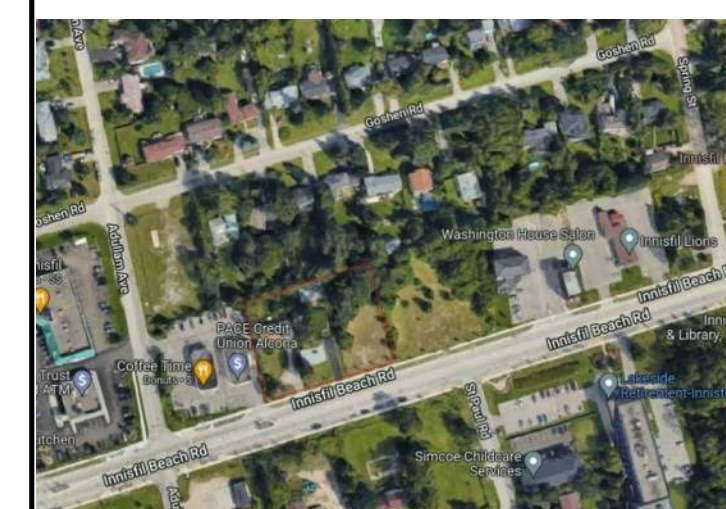
STAGE **SPA** DRAWING NO. **A1-06**

LOCATION INNISFIL REVISION **17**



BENCHMARK NOTE
ELEVATIONS SHOWN HERE ON ARE GEODETIC AND REFERRED TO THE TOWN OF INNISFIL BENCHMARK NO. 001193104635 (CGVD78) HAVING AN ELEVATION OF 284.989 METERS.
TOWNSHIP: CHURCHILL UNITED CHURCH, TABLE IN NORTH STONE FOUNDATION WALL OF TOWER, 23 CM FROM THE NORTHWEST CORNER AND 1.62M BELOW BRICKWORK.

TOWN FILE NUMBER: SP-2022-003



REVISIONS

No.	Description	Date
17	ISSUED FOR CLIENT	2023-10-05
15	ISSUED FOR CLIENT	2023-07-26
14	ISSUED FOR SPA	2023-07-10
13	ISSUED FOR CONSULTANTS	2023-06-27
12	ISSUED FOR CLIENT	2023-06-21
11	ISSUED FOR CONSULTANTS	2023-06-14
10	ISSUED FOR CONSULTANTS	2023-04-13

Discrepancies must be reported immediately to the Architect before proceeding. Only figured dimensions are to be used. Contractors must check all dimensions on site. This drawing is protected by copyright.

ALL DIMENSIONS ARE SHOWN IN IMPERIAL & METRIC.

CONSULTANTS




TORONTO - CANADA 416.546.2040 info@qbsarchitects.com

DRAWING TITLE

PROPOSED FIFTH FLOOR PLAN

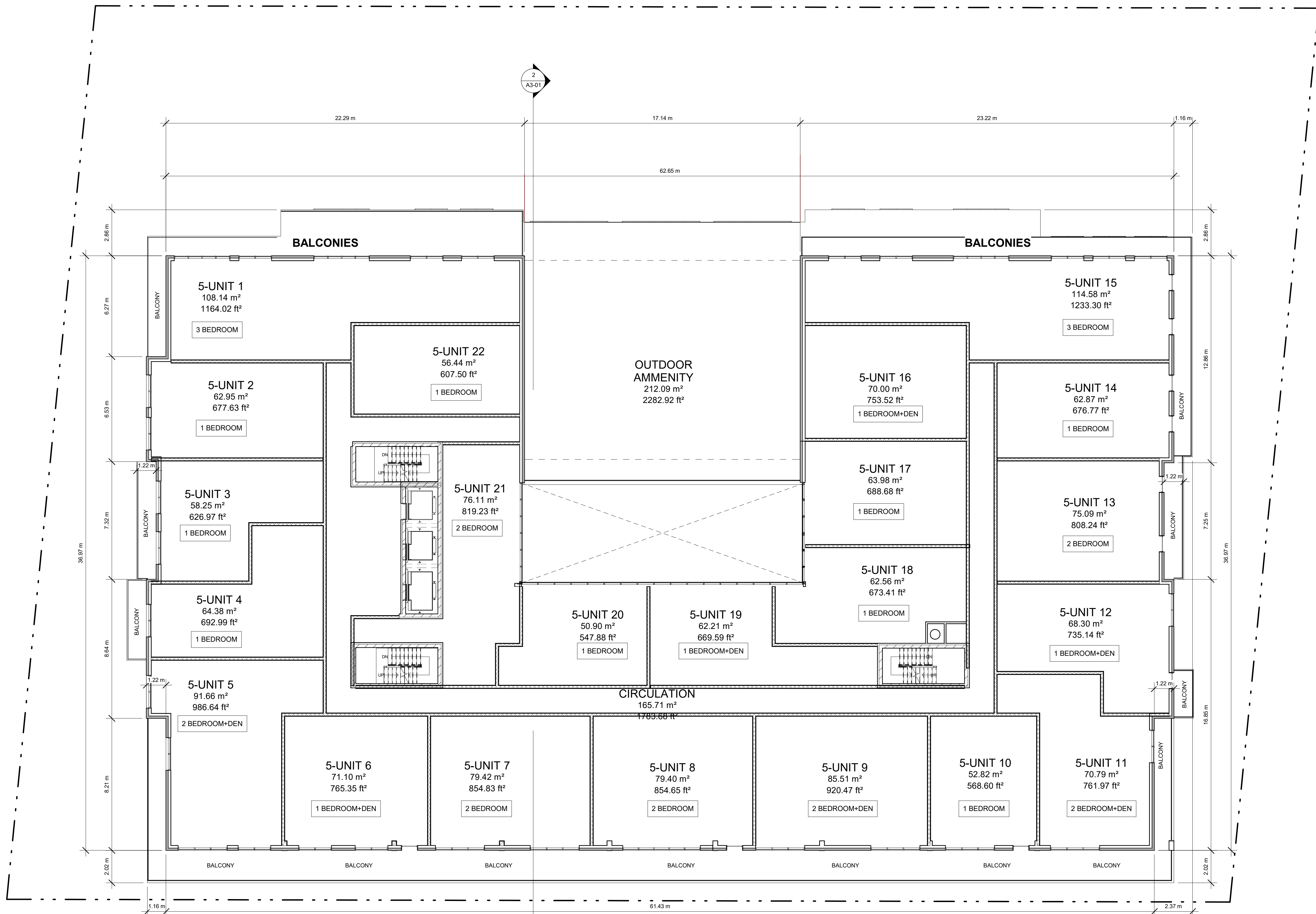
DRAWN JB	CHECKED SA
SCALE @ ARCH D As indicated	DATE 2021-11-26



PROJECT NO. 210170


STAGE **SPA** DRAWING NO. **A1-07**

LOCATION INNISFIL REVISION **17**



BENCHMARK NOTE
ELEVATIONS SHOWN HERE ON ARE GEODETIC AND REFERRED TO THE TOWN OF INNISFIL BENCHMARK NO. 0011931U4635 (CGVD-78) HAVING AN ELEVATION OF 294.399 METERS.
TOWNSHIP: CHURCHILL UNITED CHURCH. TABLE IN NORTH STONE FOUNDATION WALL OF TOWER. 23 CM FROM THE NORTHWEST CORNER AND 1.62M BELOW BRICKWORK.

TOWN FILE NUMBER: SP-2022-003



REVISIONS

No.	Description	Date
17	ISSUED FOR CLIENT	2023-10-05
15	ISSUED FOR CLIENT	2023-07-26
14	ISSUED FOR SPA	2023-07-10
13	ISSUED FOR CONSULTANTS	2023-06-27
12	ISSUED FOR CLIENT	2023-06-21
11	ISSUED FOR CONSULTANTS	2023-06-14
10	ISSUED FOR CONSULTANTS	2023-04-13

Discrepancies must be reported immediately to the Architect before proceeding. Only figured dimensions are to be used. Contractors must check all dimensions on site. This drawing is protected by copyright.

ALL DIMENSIONS ARE SHOWN IN IMPERIAL & METRIC.

CONSULTANTS




TORONTO - CANADA 416.546.2040 info@qbsarchitects.com

DRAWING TITLE
PROPOSED SIXTH FLOOR PLAN

DRAWN JB	CHECKED SA
-------------	---------------

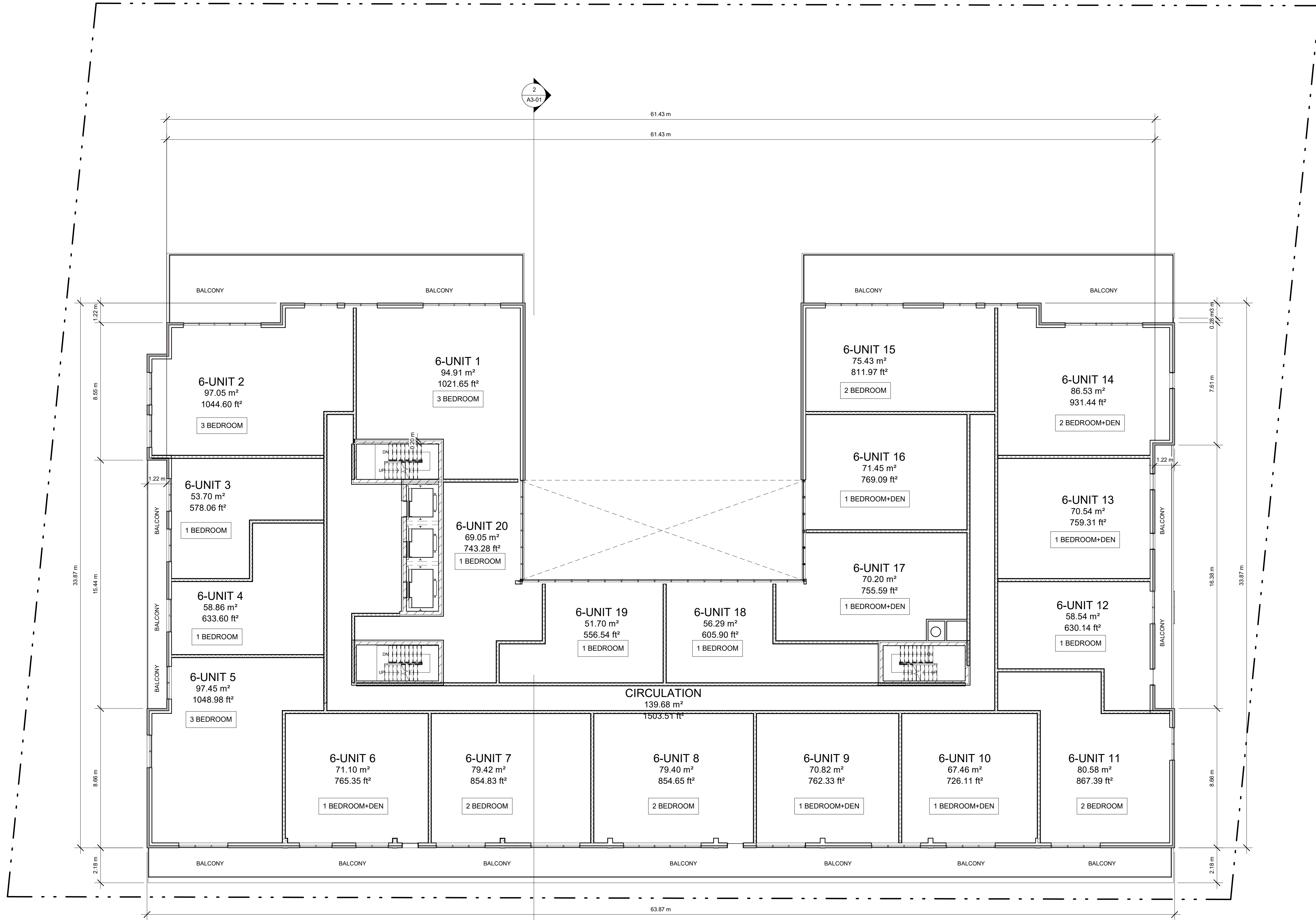
SCALE @ ARCH D As indicated	DATE 2021-11-26
--------------------------------	--------------------



PROJECT NO. 210170


STAGE SPA	DRAWING NO. A1-08
---------------------	-----------------------------

LOCATION INNISFIL	REVISION 17
----------------------	-----------------------



BENCHMARK NOTE
 ELEVATIONS SHOWN HERE ON ARE GEODETIC AND REFERRED TO THE TOWN OF INNISFIL BENCHMARK NO. 0011931U4633 (COVID-79) HAVING AN ELEVATION OF 294.399 METERS.
 TOWNSHIP: CHURCHILL UNITED CHURCH, TABLET IN NORTH STONE FOUNDATION WALL OF TOWER. 23 CM FROM THE NORTHWEST CORNER AND 1.62M BELOW BRICKWORK.

TOWN FILE NUMBER: SP-2022-003



REVISIONS

No.	Description	Date
17	ISSUED FOR CLIENT	2023-10-05
15	ISSUED FOR CLIENT	2023-07-26
14	ISSUED FOR SPA	2023-07-10
13	ISSUED FOR CONSULTANTS	2023-06-27
12	ISSUED FOR CLIENT	2023-06-21
11	ISSUED FOR CONSULTANTS	2023-06-14
10	ISSUED FOR CONSULTANTS	2023-04-13

Discrepancies must be reported immediately to the Architect before proceeding. Only figured dimensions are to be used. Contractors must check all dimensions on site. This drawing is protected by copyright.

ALL DIMENSIONS ARE SHOWN IN IMPERIAL & METRIC.


CONSULTANTS



TORONTO - CANADA 416.546.2040 info@qbsarchitects.com

DRAWING TITLE
**PROPOSED SEVENTH FLOOR
PLAN**

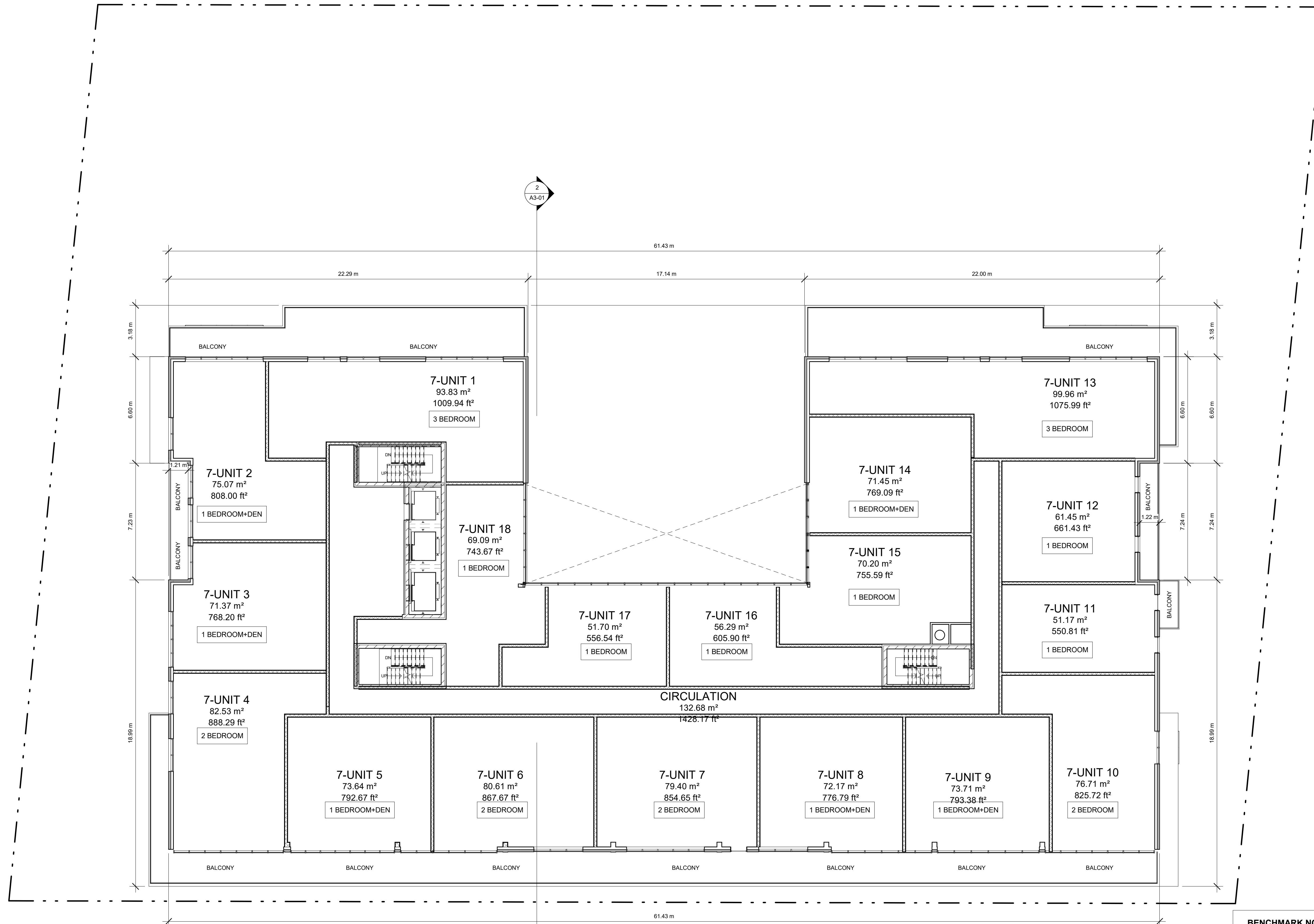
DRAWN JB	CHECKED SA
SCALE @ ARCH D As indicated	DATE 2021-11-26



PROJECT NO. 210170

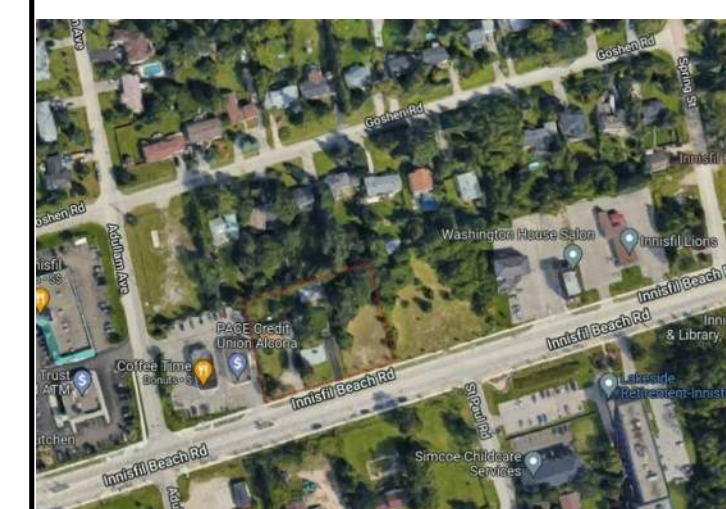
STAGE **SPA** DRAWING NO. **A1-09**

LOCATION **INNISFIL** REVISION **17**



BENCHMARK NOTE
ELEVATIONS SHOWN HERE ON ARE GEOCEOTIC AND REFERRED TO THE TOWN OF INNISFIL BENCHMARK NO. 0011931U463S (CGVD:78) HAVING AN ELEVATION OF 294.399 METERS.
TOWNSHIP: CHURCHILL UNITED CHURCH, TABLET IN NORTH STONE FOUNDATION WALL OF TOWER 23 CM FROM THE NORTHWEST CORNER AND 1.62M BELOW BRICKWORK.

TOWN FILE NUMBER: SP-2022-003



REVISIONS

No.	Description	Date
17	ISSUED FOR CLIENT	2023-10-05
15	ISSUED FOR CLIENT	2023-07-26
14	ISSUED FOR SPA	2023-07-10
13	ISSUED FOR CONSULTANTS	2023-06-27
12	ISSUED FOR CLIENT	2023-06-21
11	ISSUED FOR CONSULTANTS	2023-06-14
10	ISSUED FOR CONSULTANTS	2023-04-13

Discrepancies must be reported immediately to the Architect before proceeding. Only figured dimensions are to be used. Contractors must check all dimensions on site. This drawing is protected by copyright.

ALL DIMENSIONS ARE SHOWN IN IMPERIAL & METRIC.


CONSULTANTS



TORONTO - CANADA 416.546.2040 info@qbsarchitects.com

DRAWING TITLE
**PROPOSED EIGHTH FLOOR
PLAN**

DRAWN JB	CHECKED SA
SCALE @ ARCH D As indicated	DATE 2021-11-26

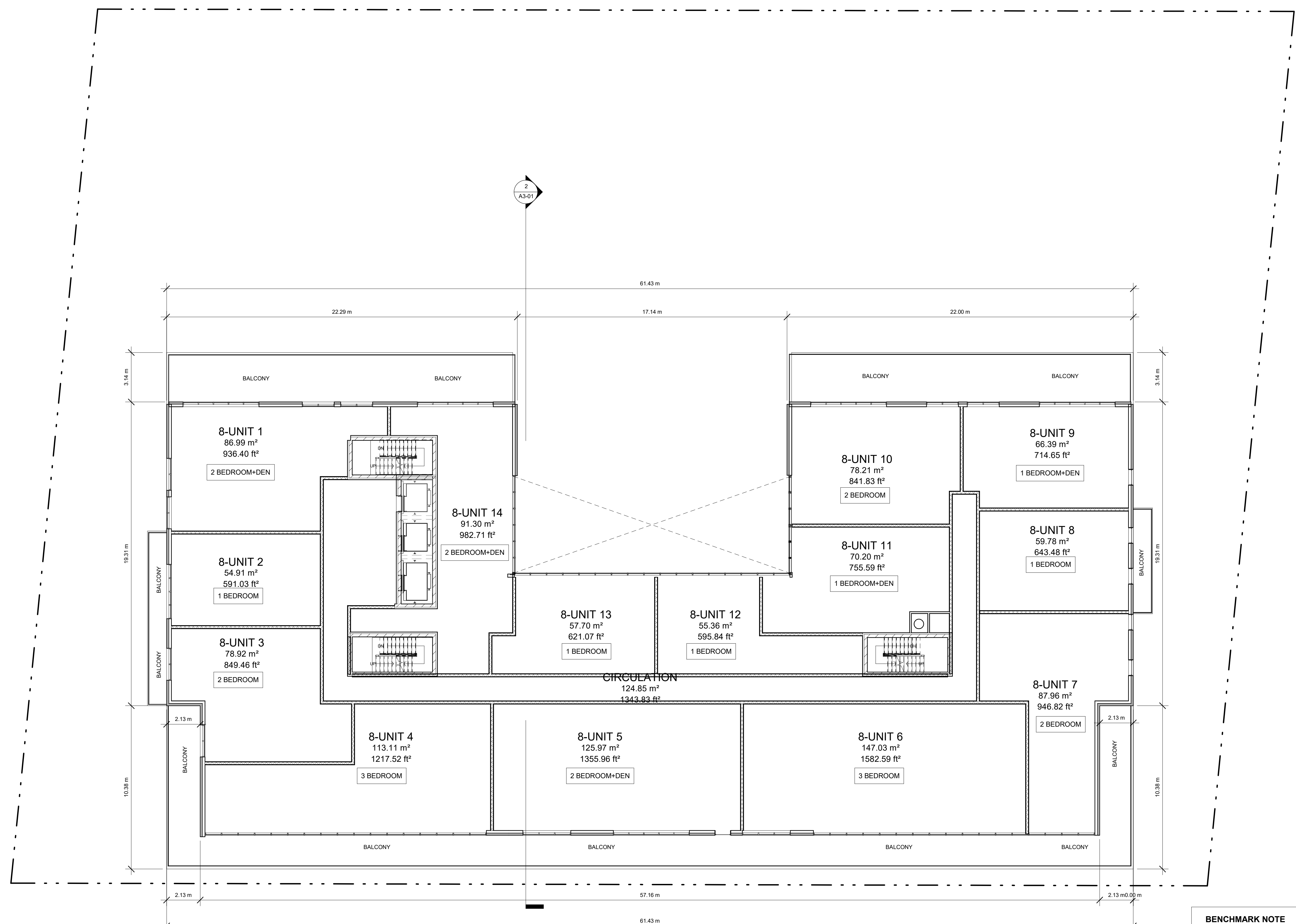


PROJECT NO. 210170

STAGE SPA	DRAWING NO. A1-10
---------------------	-----------------------------

LOCATION
INNISFIL

REVISION
17




BENCHMARK NOTE

ELEVATIONS SHOWN HERE ON ARE GEODETIC AND REFERRED TO THE TOWN OF INNISFIL BENCHMARK NO. 0011931U4633 (CGVD:78) HAVING AN ELEVATION OF 294.399 METERS.

TOWNSHIP: CHURCHILL UNITED CHURCH. TABLET IN NORTH STONE FOUNDATION WALL OF TOWER. 23 CM FROM THE NORTHWEST CORNER AND 1.62M BELOW BRICKWORK.

TOWN FILE NUMBER: SP-2022-003



REVISIONS

No.	Description	Date
17	ISSUED FOR CLIENT	2023-10-05
15	ISSUED FOR CLIENT	2023-07-26
14	ISSUED FOR SPA	2023-07-10
13	ISSUED FOR CONSULTANTS	2023-06-27
12	ISSUED FOR CLIENT	2023-06-21
11	ISSUED FOR CONSULTANTS	2023-06-14
10	ISSUED FOR CONSULTANTS	2023-04-13

Discrepancies must be reported immediately to the Architect before proceeding. Only figured dimensions are to be used. Contractors must check all dimensions on site. This drawing is protected by copyright.

ALL DIMENSIONS ARE SHOWN IN IMPERIAL & METRIC.

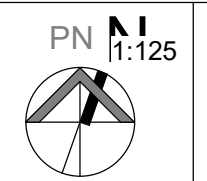
CONSULTANTS



TORONTO - CANADA 416.546.2040 info@qbsarchitects.com

DRAWING TITLE
**PROPOSED ROOF PLAN
ACCESS**

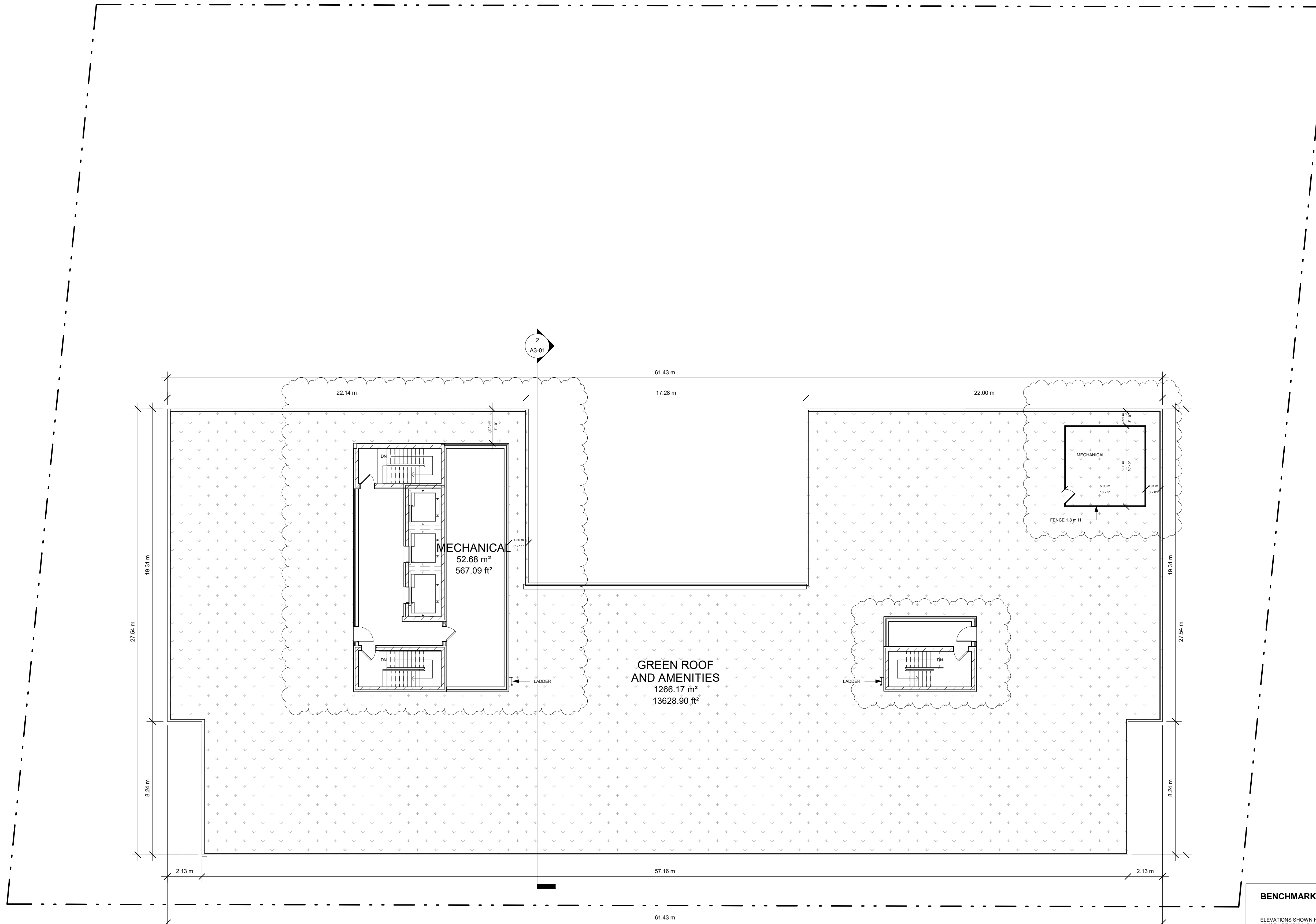
DRAWN JB	CHECKED SA
SCALE @ ARCH D As indicated	DATE 2021-11-26



PROJECT NO. 210170

STAGE **SPA** DRAWING NO. **A1-11**

LOCATION INNISFIL REVISION **17**



BENCHMARK NOTE
ELEVATIONS SHOWN HERE ON ARE GEODETIC AND REFERRED TO THE TOWN OF INNISFIL BENCHMARK NO. 0011931U4635 (CGVD:78) HAVING AN ELEVATION OF 294.399 METERS.
TOWNSHIP: CHURCHILL UNITED CHURCH, TABLET IN NORTH STONE FOUNDATION WALL OF TOWER, 23 CM FROM THE NORTHWEST CORNER AND 1.62M BELOW BRICKWORK.

TOWN FILE NUMBER: SP-2022-003



REVISIONS

No.	Description	Date
17	ISSUED FOR CLIENT	2023-10-05
15	ISSUED FOR CLIENT	2023-07-26
14	ISSUED FOR SPA	2023-07-10
13	ISSUED FOR CONSULTANTS	2023-06-27
12	ISSUED FOR CLIENT	2023-06-21
11	ISSUED FOR CONSULTANTS	2023-06-14
10	ISSUED FOR CONSULTANTS	2023-04-13

Discrepancies must be reported immediately to the Architect before proceeding. Only figured dimensions are to be used. Contractors must check all dimensions on site. This drawing is protected by copyright.

ALL DIMENSIONS ARE SHOWN IN IMPERIAL & METRIC.

CONSULTANTS



TORONTO - CANADA 416.546.2040 info@qbsarchitects.com

DRAWING TITLE
PROPOSED ROOF PLAN

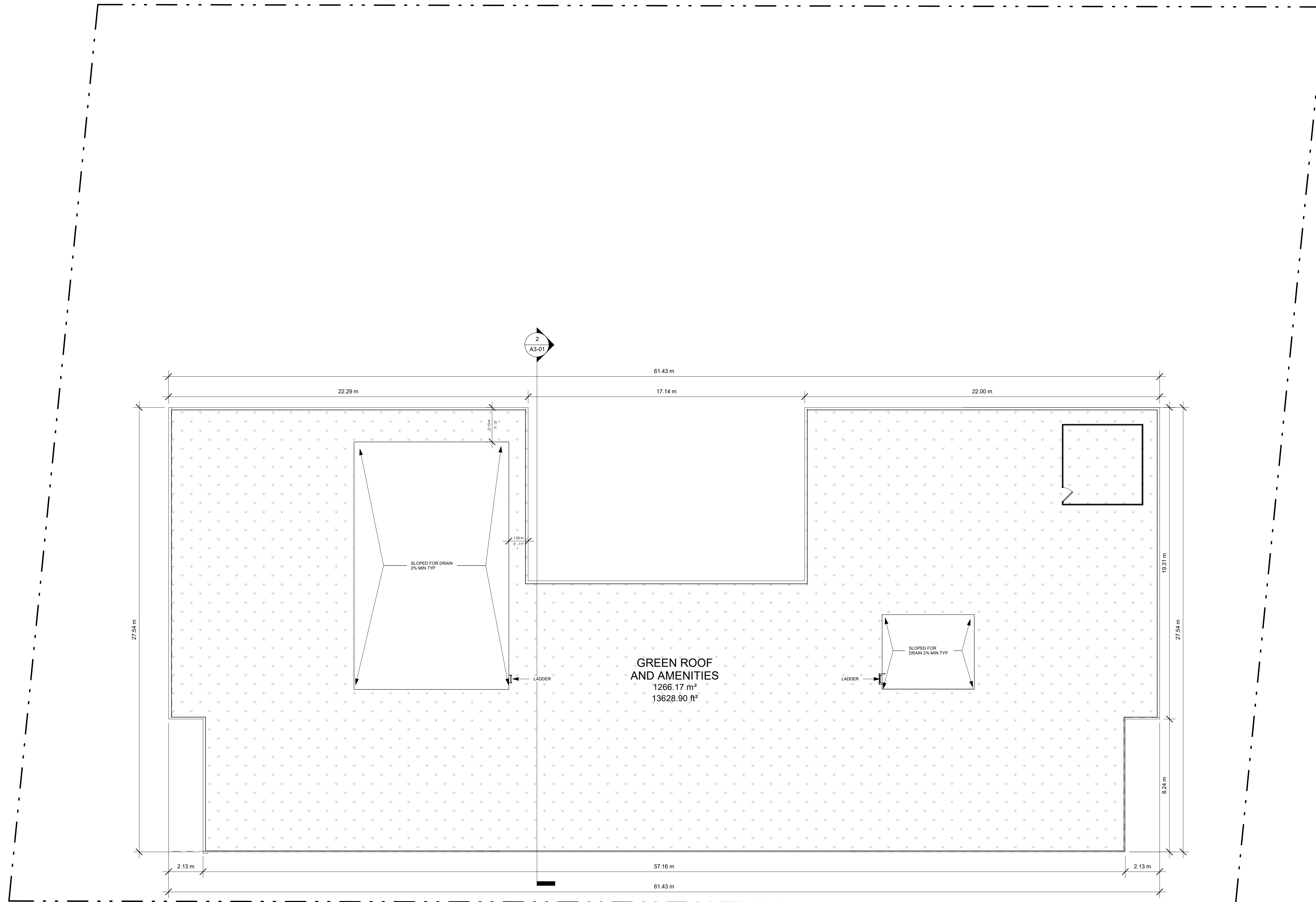
DRAWN Author	CHECKED Checker
SCALE @ ARCH D As indicated	DATE 06/27/23



PROJECT NO. 210170

STAGE **SPA** DRAWING NO. **A1-12**

LOCATION INNISFIL REVISION **17**



BENCHMARK NOTE
 ELEVATIONS SHOWN HERE ON ARE GEODETIC AND REFERRED TO THE TOWN OF INNISFIL BENCHMARK NO. 0011931U4658 (COVID-78) HAVING AN ELEVATION OF 294.399 METERS.
 TOWNSHIP: CHURCHILL UNITED CHURCH, TABLET IN NORTH STONE FOUNDATION WALL OF TOWER. 23 CM FROM THE NORTHWEST CORNER AND 1.62M BELOW BRICKWORK.

TOWN FILE NUMBER: SP-2022-003



REVISIONS

No.	Description	Date
17	ISSUED FOR CLIENT	2023-10-05
15	ISSUED FOR CLIENT	2023-07-26
14	ISSUED FOR SPA	2023-07-10
13	ISSUED FOR CONSULTANTS	2023-06-27
12	ISSUED FOR CLIENT	2023-06-21
11	ISSUED FOR CONSULTANTS	2023-06-14
10	ISSUED FOR CONSULTANTS	2023-04-13

Discrepancies must be reported immediately to the Architect before proceeding. Only figured dimensions are to be used. Contractors must check all dimensions on site. This drawing is protected by copyright.

ALL DIMENSIONS ARE SHOWN IN IMPERIAL & METRIC.


CONSULTANTS



TORONTO - CANADA 416.546.2040 info@qbsarchitects.com

DRAWING TITLE
PROP. FRONT ELEVATION

DRAWN JB	CHECKED SA
SCALE @ ARCH D As indicated	DATE 02/26/21



PROJECT NO. 210170

STAGE **SPA** DRAWING NO. **A2-01**

LOCATION INNISFIL REVISION **17**



BENCHMARK NOTE
 ELEVATIONS SHOWN HERE ON ARE GEODETIC AND REFERRED TO THE TOWN OF INNISFIL BENCHMARK NO. 0011931U4635 (COVID-78) HAVING AN ELEVATION OF 294.399 METERS.
 TOWNSHIP: CHURCHILL UNITED CHURCH, TABLET IN NORTH STONE FOUNDATION WALL OF TOWER, 23 CM FROM THE NORTHWEST CORNER AND 1.62M BELOW BRICKWORK.

TOWN FILE NUMBER: SP-2022-003

PROJECT
**1018-1028 INNISFIL BEACH
 RD-INNISFIL, ON**



REVISIONS

No.	Description	Date
17	ISSUED FOR CLIENT	2023-10-05
15	ISSUED FOR CLIENT	2023-07-26
14	ISSUED FOR SPA	2023-07-10
13	ISSUED FOR CONSULTANTS	2023-06-27
12	ISSUED FOR CLIENT	2023-06-21
11	ISSUED FOR CONSULTANTS	2023-06-14
10	ISSUED FOR CONSULTANTS	2023-04-13

Discrepancies must be reported immediately to the Architect before proceeding. Only figured dimensions are to be used. Contractors must check all dimensions on site. This drawing is protected by copyright.

ALL DIMENSIONS ARE SHOWN IN IMPERIAL & METRIC.


CONSULTANTS



TORONTO - CANADA 416.546.2040 info@qbsarchitects.com

DRAWING TITLE
PROP. SIDE ELEVATION-(RIGHT)

DRAWN JB	CHECKED SA
SCALE @ ARCH D As indicated	DATE 02/26/21



PROJECT NO. 210170

STAGE **SPA** DRAWING NO. **A2-02**

LOCATION INNISFIL REVISION **17**



BENCHMARK NOTE
 ELEVATIONS SHOWN HERE ON ARE GEODETIC AND REFERRED TO THE TOWN OF INNISFIL BENCHMARK NO. 0011931U4635 (CGVD.78) HAVING AN ELEVATION OF 294.399 METERS.
 TOWNSHIP: CHURCHILL UNITED CHURCH, TABLE IN NORTH STONE FOUNDATION WALL OF TOWER. 23 CM FROM THE NORTHWEST CORNER AND 1.62M BELOW BRICKWORK.

TOWN FILE NUMBER: SP-2022-003



REVISIONS

No.	Description	Date
17	ISSUED FOR CLIENT	2023-10-05
15	ISSUED FOR CLIENT	2023-07-26
14	ISSUED FOR SPA	2023-07-10
13	ISSUED FOR CONSULTANTS	2023-06-27
12	ISSUED FOR CLIENT	2023-06-21
11	ISSUED FOR CONSULTANTS	2023-06-14
10	ISSUED FOR CONSULTANTS	2023-04-13

Discrepancies must be reported immediately to the Architect before proceeding. Only figured dimensions are to be used. Contractors must check all dimensions on site. This drawing is protected by copyright.

ALL DIMENSIONS ARE SHOWN IN IMPERIAL & METRIC.

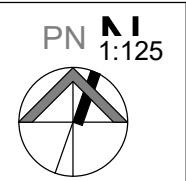
CONSULTANTS



TORONTO - CANADA 416.546.2040 info@qbsarchitects.com

DRAWING TITLE
PROP. REAR ELEVATION

DRAWN JB	CHECKED SA
SCALE @ ARCH D As indicated	DATE 03/22/22



PROJECT NO. 210170

STAGE **SPA** DRAWING NO. **A2-03**


LOCATION INNISFIL REVISION **17**



BENCHMARK NOTE
 ELEVATIONS SHOWN HERE ON ARE GEODETIC AND REFERRED TO THE TOWN OF INNISFIL BENCHMARK NO. 0011931U4635 (COVID-78) HAVING AN ELEVATION OF 294.399 METERS.
 TOWNSHIP: CHURCHILL UNITED CHURCH, TABLET IN NORTH STONE FOUNDATION WALL OF TOWER. 23 CM FROM THE NORTHWEST CORNER AND 1.62M BELOW BRICKWORK.

TOWN FILE NUMBER: SP-2022-003

PROJECT
**1018-1028 INNISFIL BEACH
 RD-INNISFIL, ON**



REVISIONS

No.	Description	Date
17	ISSUED FOR CLIENT	2023-10-05
15	ISSUED FOR CLIENT	2023-07-26
14	ISSUED FOR SPA	2023-07-10
13	ISSUED FOR CONSULTANTS	2023-06-27
12	ISSUED FOR CLIENT	2023-06-21
11	ISSUED FOR CONSULTANTS	2023-06-14
10	ISSUED FOR CONSULTANTS	2023-04-13

Discrepancies must be reported immediately to the Architect before proceeding. Only figured dimensions are to be used. Contractors must check all dimensions on site. This drawing is protected by copyright.

ALL DIMENSIONS ARE SHOWN IN IMPERIAL & METRIC.


CONSULTANTS



TORONTO - CANADA 416.546.2040 info@qbsarchitects.com

DRAWING TITLE
PROP. SIDE ELEVATION-(LEFT)

DRAWN JB	CHECKED SA
SCALE @ ARCH D As indicated	DATE 03/22/22



PROJECT NO. 210170


STAGE **SPA** DRAWING NO. **A2-04**

LOCATION **INNISFIL** REVISION **17**



BENCHMARK NOTE
 ELEVATIONS SHOWN HERE ON ARE GEODETIC AND REFERRED TO THE TOWN OF INNISFIL BENCHMARK NO. 0011931U4635 (CGVD:78) HAVING AN ELEVATION OF 294.399 METERS.
 *TOWNSHIP CHURCHILL UNITED CHURCH, TABLET IN NORTH STONE FOUNDATION WALL OF TOWER, 23 CM FROM THE NORTHWEST CORNER AND 1.62M BELOW BRICKWORK.

TOWN FILE NUMBER: SP-2022-003



REVISIONS

No.	Description	Date
17	ISSUED FOR CLIENT	2023-10-05
15	ISSUED FOR CLIENT	2023-07-26
14	ISSUED FOR SPA	2023-07-10
13	ISSUED FOR CONSULTANTS	2023-06-27
12	ISSUED FOR CLIENT	2023-06-21
11	ISSUED FOR CONSULTANTS	2023-06-14
10	ISSUED FOR CONSULTANTS	2023-04-13

Discrepancies must be reported immediately to the Architect before proceeding. Only figured dimensions are to be used. Contractors must check all dimensions on site. This drawing is protected by copyright.

ALL DIMENSIONS ARE SHOWN IN IMPERIAL & METRIC.

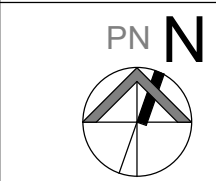
CONSULTANTS



TORONTO - CANADA 416.546.2040 info@qbsarchitects.com

DRAWING TITLE
SECTION 1

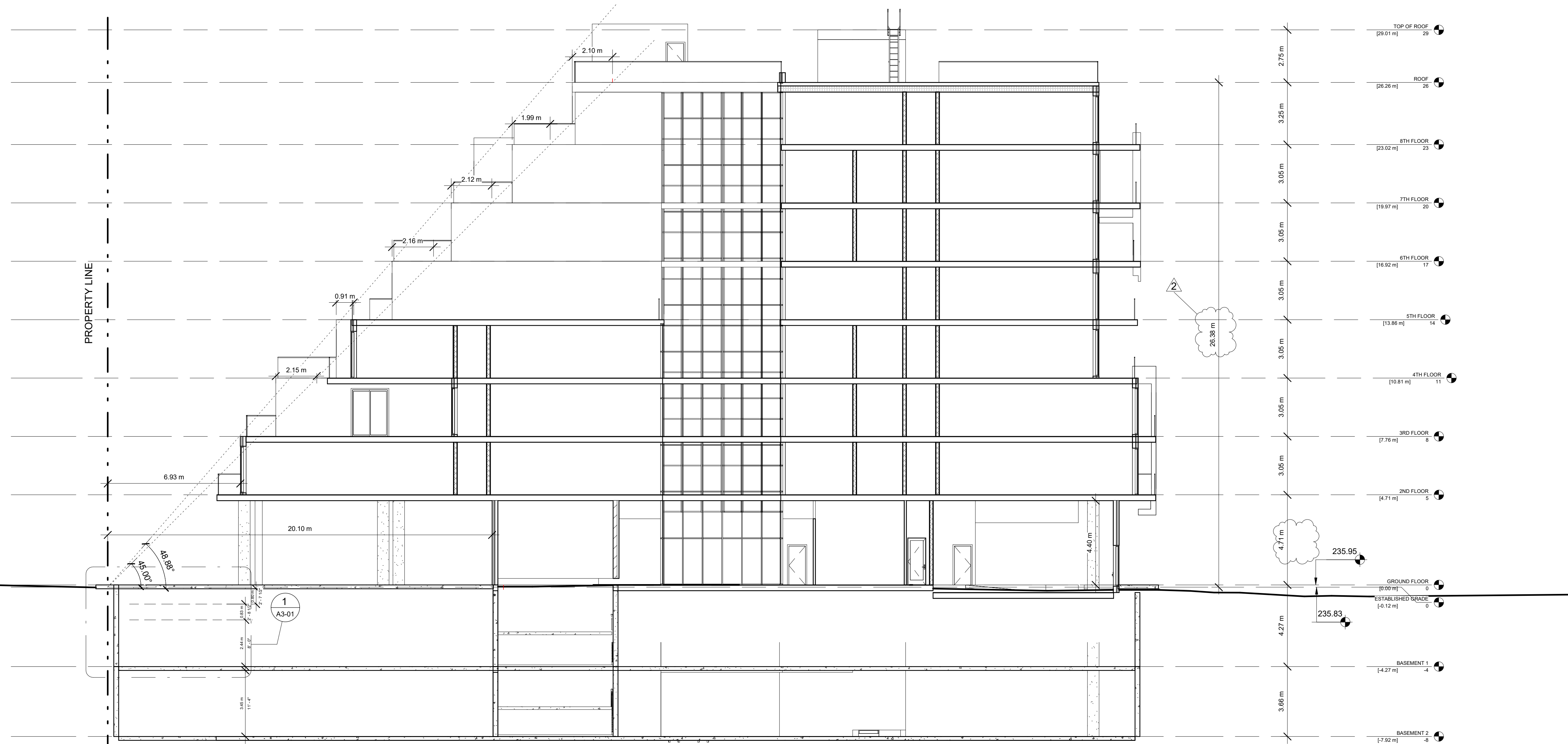
DRAWN JB	CHECKED SA
SCALE @ ARCH D As indicated	DATE 2021-11-26



PROJECT NO. 210170

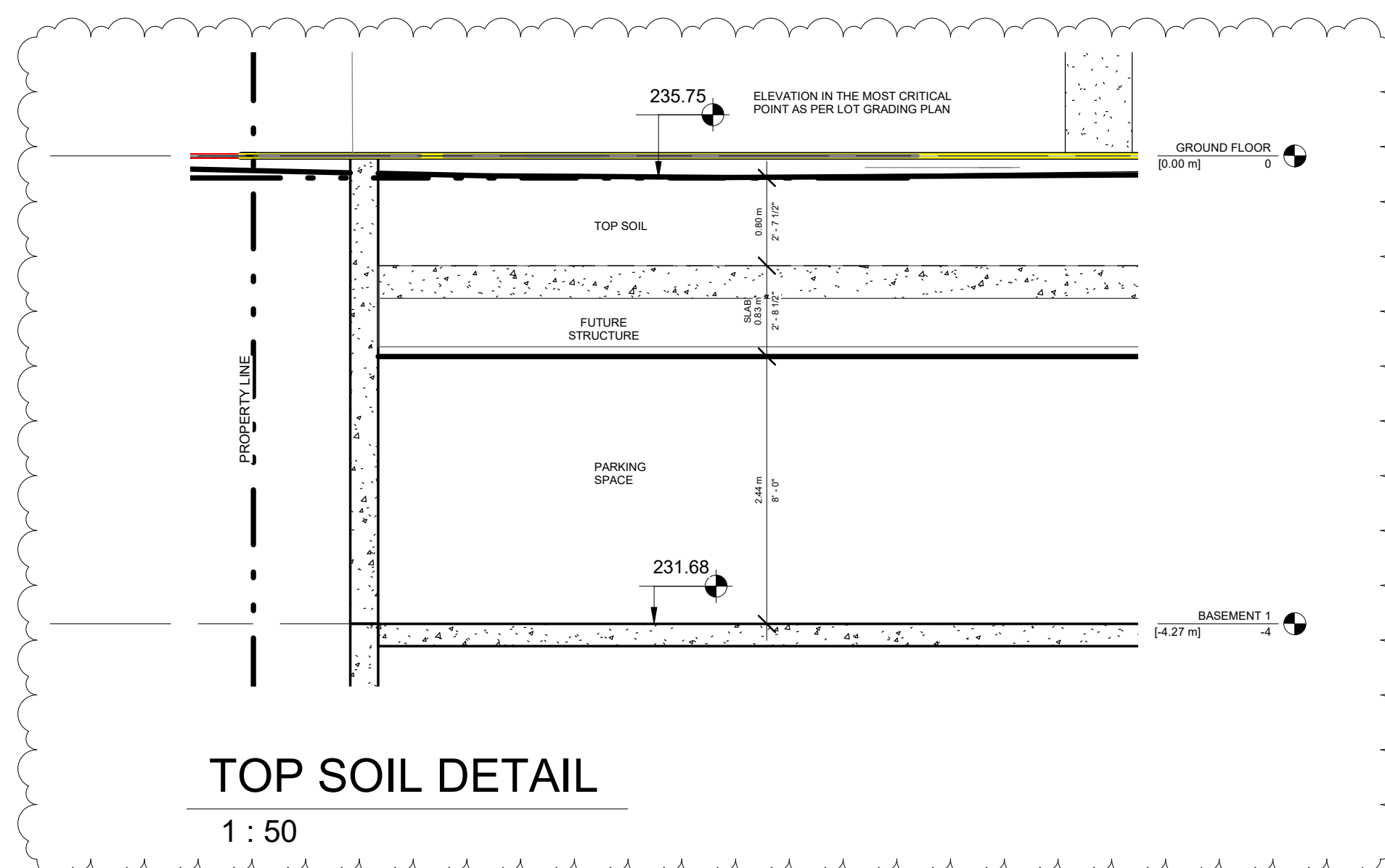
STAGE **SPA** DRAWING NO. **A3-01**

LOCATION INNISFIL REVISION **17**



Section 1.

1 : 125



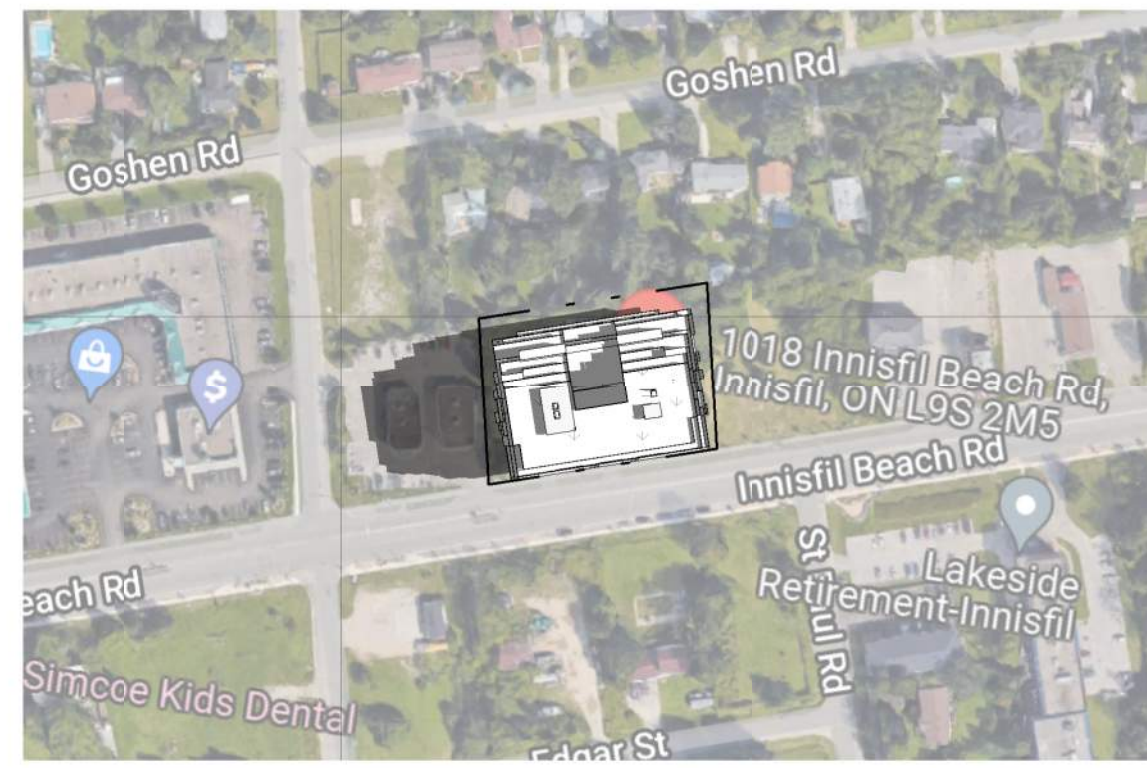
TOP SOIL DETAIL

1 : 50

TOWN FILE NUMBER: SP-2022-003



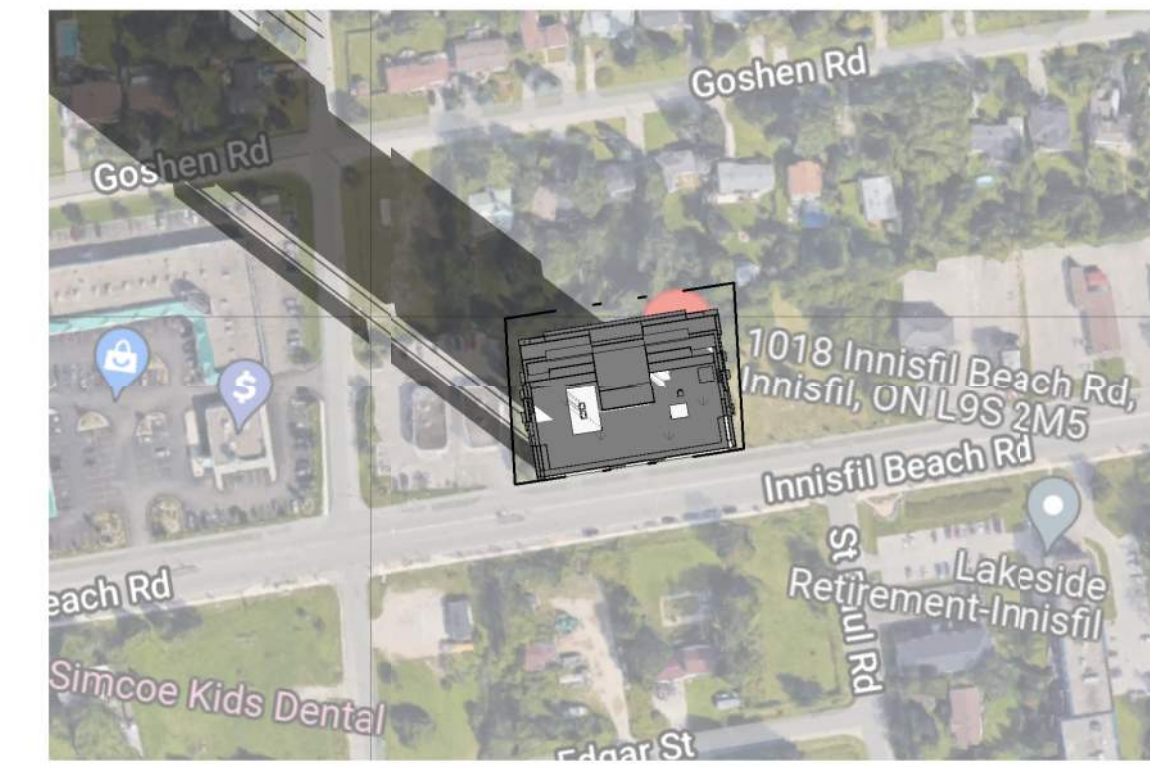
20/03/2022 SPRING 8-15 AM
1 : 2500



21/06/2022 SUMMER 8-15 AM
1 : 2500



20/09/2022 FALL 8-15 AM
1 : 2500



21/12/2022 WINTER 8-15 AM
1 : 2500



20/03/2022 SPRING 11-15 AM
1 : 2500



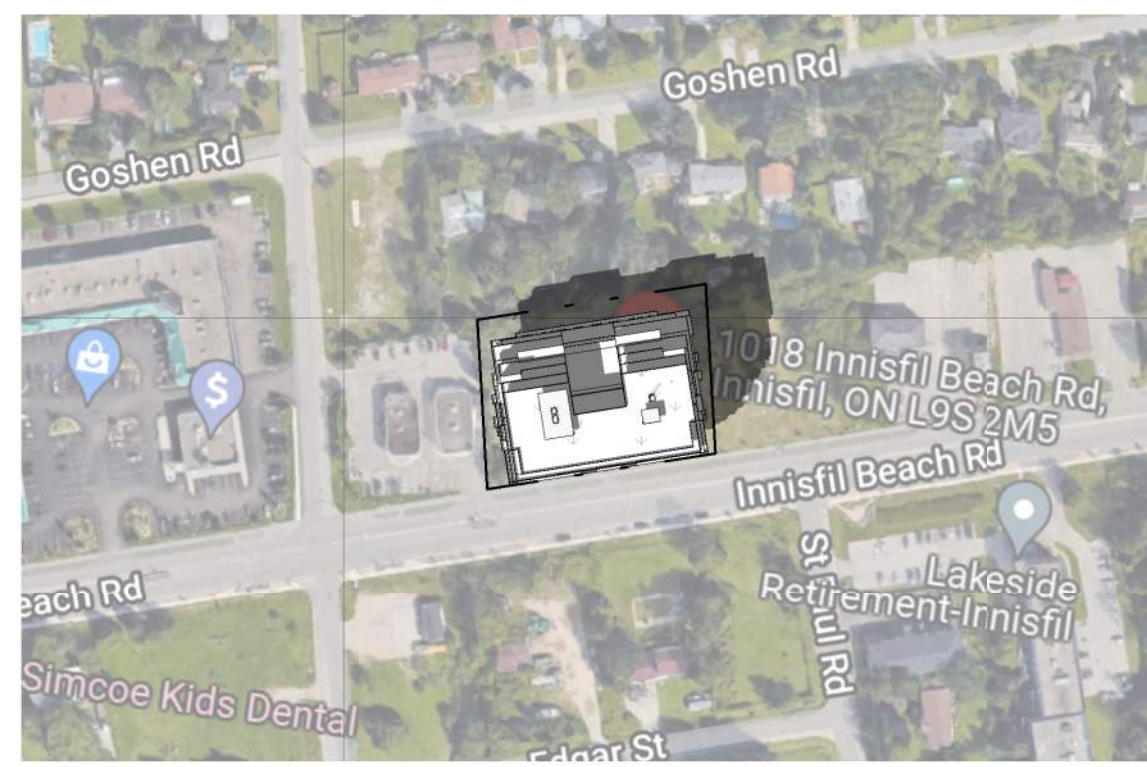
21/06/2022 SUMMER 11-15 AM
1 : 2500



20/09/2022 FALL 11-15 AM
1 : 2500



21/12/2022 WINTER 11-15 AM
1 : 2500



20/03/2022 SPRING 2-15 PM
1 : 2500



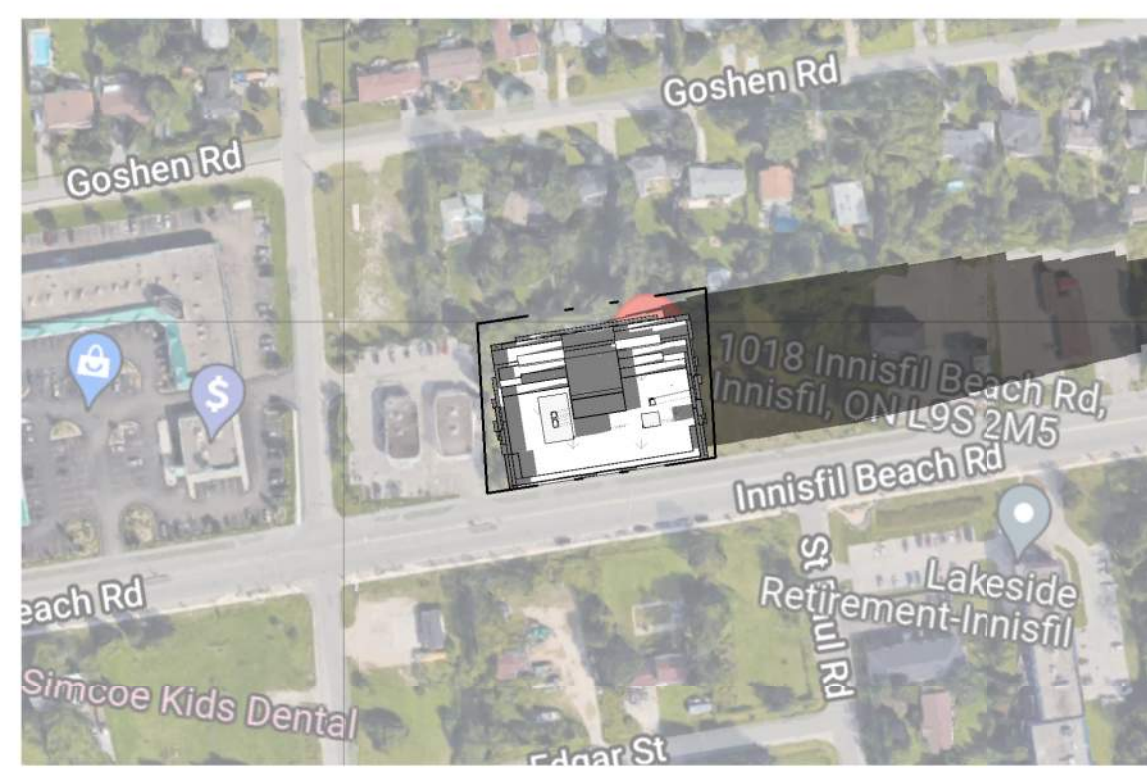
21/06/2022 SUMMER 2-15 PM
1 : 2500



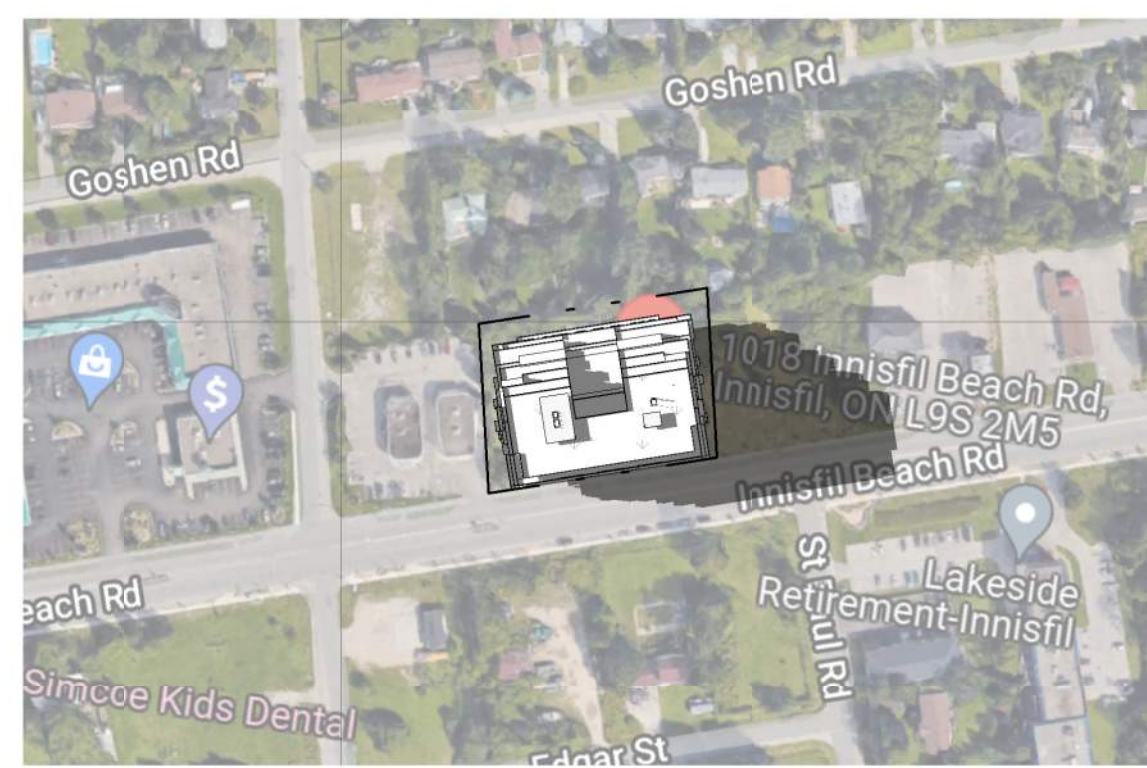
20/09/2022 FALL 2-15 PM
1 : 2500



21/12/2022 WINTER 2-15 PM
1 : 2500



20/03/2022 SPRING 5-15 PM
1 : 2500



21/06/2022 SUMMER 5-15 PM
1 : 2500



20/09/2022 FALL 5-15 PM
1 : 2500



21/12/2022 WINTER 5-15 PM
1 : 2500

BENCHMARK NOTE
1 : 2500
ELEVATIONS SHOWN HERE ON ARE GEODETIC AND REFERRED TO THE TOWN OF INNISFIL BENCHMARK NO. 00118314633 (COVD/75) HAVING AN ELEVATION OF 284.399 METERS.
TOWNSHIP: CHURCHILL UNITED CHURCH, TABLET IN NORTH STONE FOUNDATION WALL OF TOWER 23 CM FROM THE NORTHWEST CORNER AND 1.62M BELOW BRICKWORK.

TOWN FILE NUMBER: SP-2022-003

PROJECT
1018-1028 INNISFIL BEACH RD-INNISFIL, ON



REVISIONS

No.	Description	Date
15	ISSUED FOR CLIENT	2023-07-26
14	ISSUED FOR SPA	2023-07-10
13	ISSUED FOR CONSULTANTS	2023-06-27
12	ISSUED FOR CLIENT	2023-06-21
11	ISSUED FOR CONSULTANTS	2023-06-14
10	ISSUED FOR CONSULTANTS	2023-04-13
9	ISSUED FOR CONSULTANTS	2023-03-27

Discrepancies must be reported immediately to the Architect before proceeding. Only figured dimensions are to be used. Contractors must check all dimensions on site. This drawing is protected by copyright.

ALL DIMENSIONS ARE SHOWN IN IMPERIAL & METRIC.


CONSULTANTS



TORONTO - CANADA 416.546.2040 info@qbsarchitects.com

DRAWING TITLE
SUN SHADOW STUDY

DRAWN JB	CHECKED SA
SCALE @ ARCH D As indicated	DATE 07/28/22



PROJECT NO. 210170

STAGE **SPA** DRAWING NO. **A5-01**

LOCATION INNISFIL REVISION **15**



REVISIONS

No.	Description	Date
17	ISSUED FOR CLIENT	2023-10-05

Discrepancies must be reported immediately to the Architect before proceeding. Only figured dimensions are to be used. Contractors must check all dimensions on site. This drawing is protected by copyright.

ALL DIMENSIONS ARE SHOWN IN IMPERIAL & METRIC.

CONSULTANTS



TORONTO - CANADA 416.546.2040 info@qbsarchitects.com

DRAWING TITLE
**COMMERCIAL & RESIDENTIAL
STATISTICS (GROUND FLOOR)**

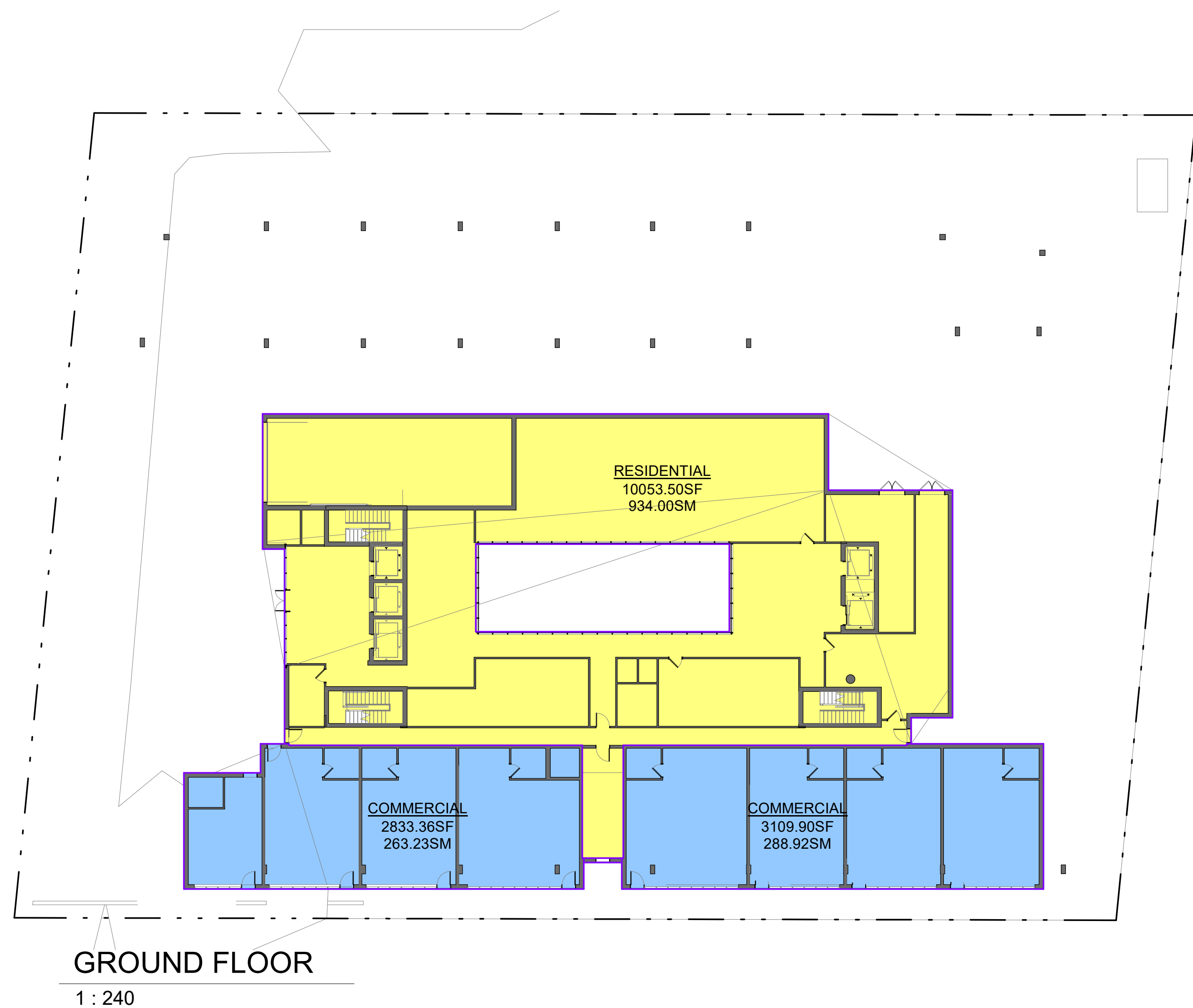
DRAWN JB	CHECKED SA
SCALE @ ARCH D As indicated	DATE 12/20/21



PROJECT NO. 210170

STAGE SPA	DRAWING NO. A5-03
---------------------	-----------------------------

LOCATION INNISFIL	REVISION 17
----------------------	-----------------------



Schema 1 Legend

- COMMERCIAL
- RESIDENTIAL

GROSS FLOOR AREAS (RESIDENTIAL STATS)

Level	Area	Area m2
GROUND FLOOR	15996.76 SF	1486.15 m ²
2ND FLOOR	3126.89 SF	2891.78 m ²
3RD FLOOR	2894.18 SF	2689.47 m ²
4TH FLOOR	2957.83 SF	2743.89 m ²
5TH FLOOR	2120.07 SF	1971.41 m ²
6TH FLOOR	1845.99 SF	1707.53 m ²
7TH FLOOR	1752.80 SF	1627.83 m ²
8TH FLOOR	1981.40 SF	1836.36 m ²
TOP OF ROOF	1910.11 SF	1763.93 m ²
Grand total: 42	19022.14 SF	1773.25 m ²