

ADDITIONAL INFORMATION

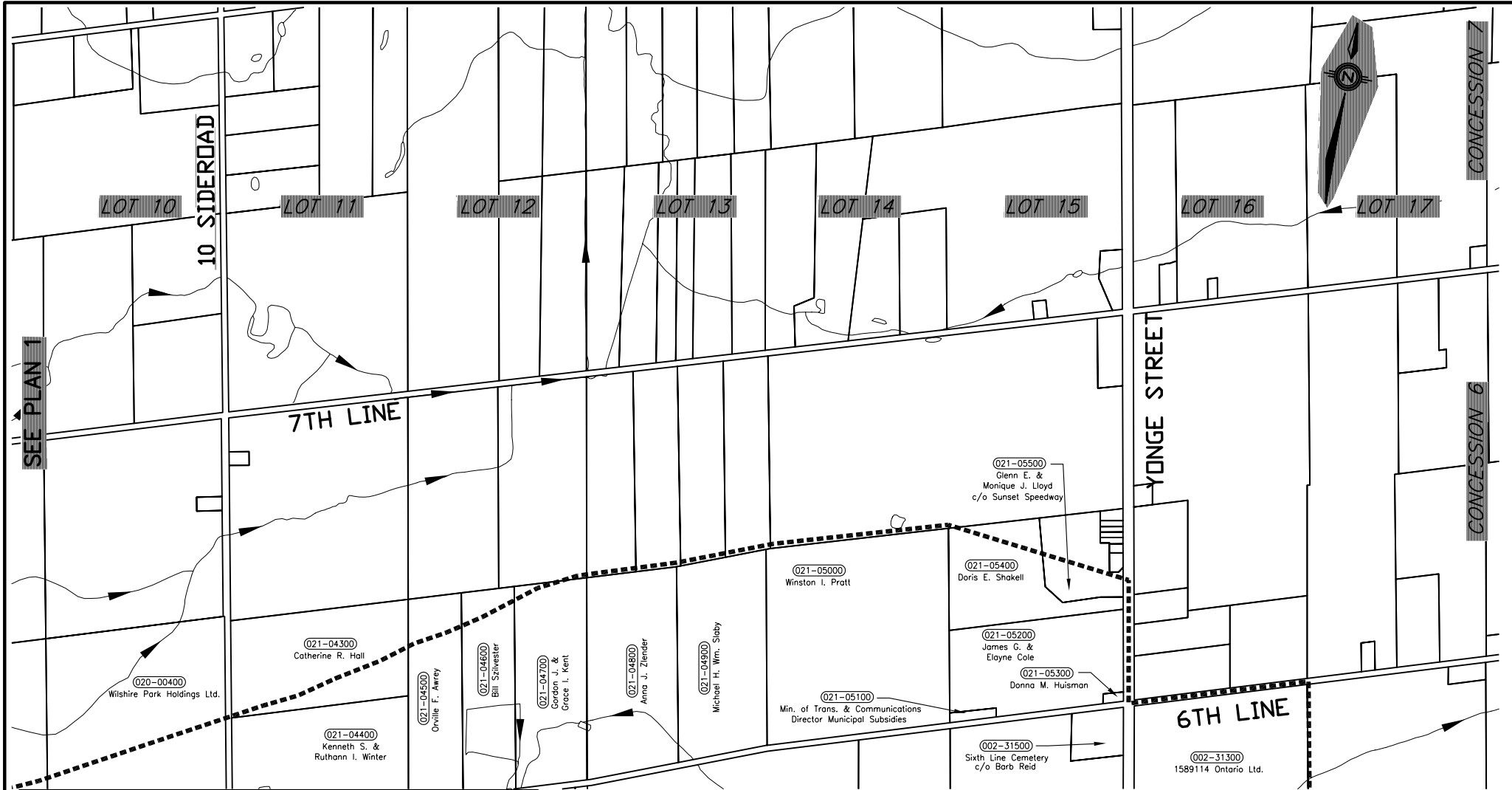
APPENDICES

APPENDIX A	OVERALL KEY PLAN
APPENDIX B	PLANS OF AFFECTED LANDS
APPENDIX C	PROFILES OF SOUTH INNISFIL CREEK DRAIN (MAIN DRAIN)
APPENDIX D	PROFILES OF HNYDCZAK OUTLET RELIEF DRAIN (FORMER OUTLET OF BRANCH 'A' DRAIN)
APPENDIX E	PROFILES OF 3 RD LINE BRANCH DRAIN
APPENDIX F	PROFILES OF 3 RD LINE BRANCH DRAIN SPUR
APPENDIX G	PROFILES OF 10 SIDEROAD DRAIN
APPENDIX H	DRAIN OVERFLOW AREA (OPTIONS 1 – 3)
APPENDIX I	DRAIN OVERFLOW AREAS (OPTIONS 2 & 3) PLANS & PROFILES
APPENDIX J	BENEFIT AREAS FOR OPTIONS 1, 2 & 3
APPENDIX K	SUMMARY OF INNISFIL CREEK BOTTOM SURVEY
APPENDIX L	ANALYSIS OF 2 YEAR STORM PEAK FLOWS SOUTH INNISFIL CREEK DRAIN (MAIN DRAIN)
APPENDIX M	SUMMARY OF MODEL RESULTS AND ANALYSIS
APPENDIX N	PRELIMINARY COST DISTRIBUTION OPTION No. 1
APPENDIX O	PRELIMINARY COST DISTRIBUTION OPTION No. 2
APPENDIX P	PRELIMINARY COST DISTRIBUTION OPTION No. 3

APPENDIX A
OVERALL KEY PLAN

APPENDIX B


PLANS OF AFFECTED LANDS



SEE PLAN 1

SEE PLAN 4

LEGEND	
	SOUTH INNISFIL CREEK DRAIN (EXISTING & PROPOSED MUNICIPAL PORTION)
	MUNICIPAL BRANCH DRAINS
	SOUTH INNISFIL CREEK DRAIN WATERSHED BOUNDARY
	BRANCH DRAIN WATERSHED BOUNDARY
	DRAIN NAME
	OTHER MUNICIPAL DRAINS
	NATURAL TRIBUTARIES
	EXISTING BRIDGE
	BRIDGE TO BE REPLACED
	BRIDGE TO BE LOWERED
	TOWNSHIP BOUNDARY



DILLON CONSULTING

PLAN 2

SCALE: 1:12500

PRELIMINARY DRAINAGE REPORT FOR THE SOUTH INNISFIL CREEK DRAIN & BRANCHES

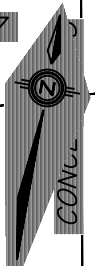
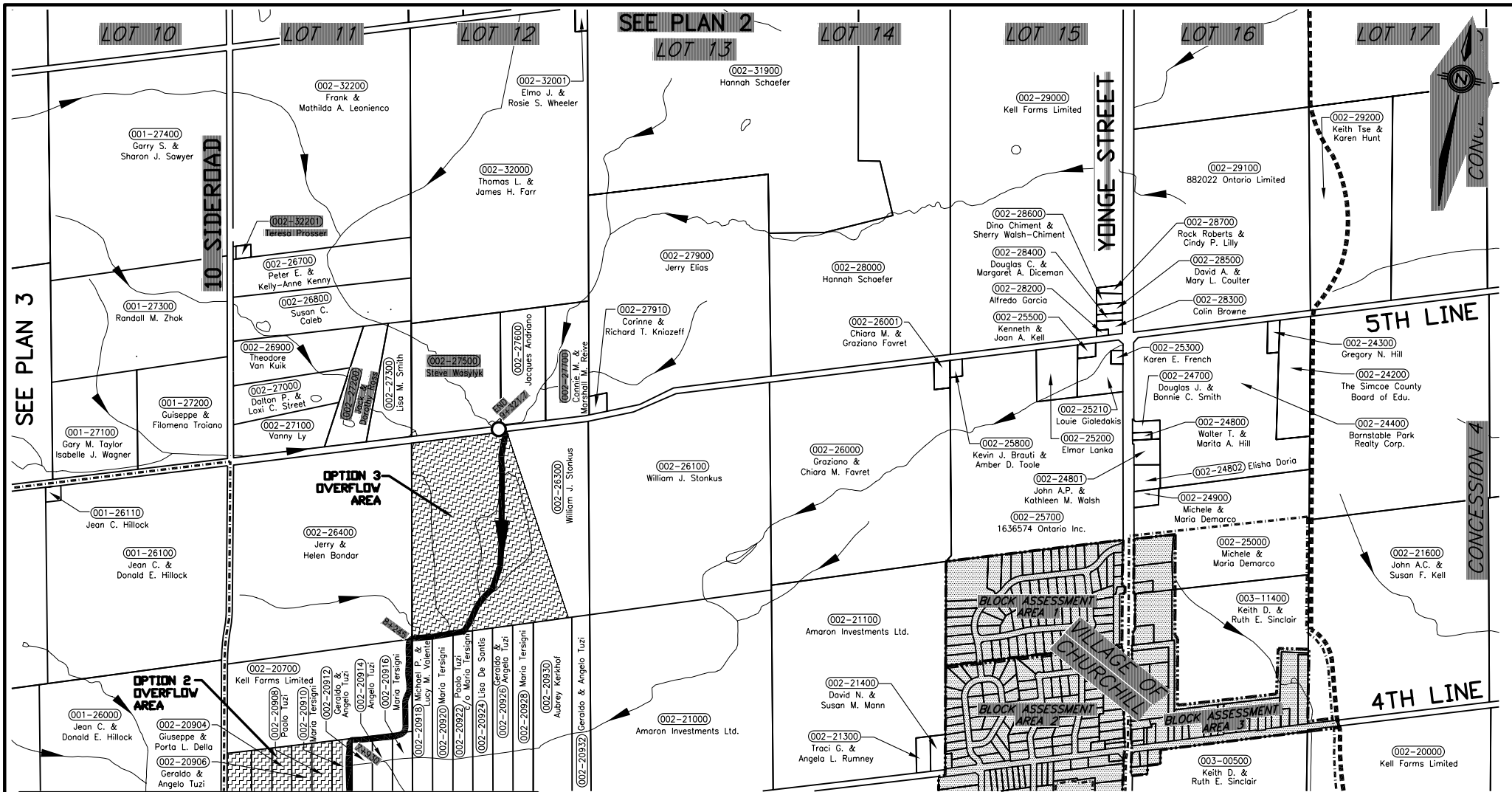
IN THE TOWN OF INNISFIL COUNTY OF SIMCOE

24 FEBRUARY 2006

PROJECT No. 05-4787

Page 3 of 37


DATE: 2006 FEB 24 10:41 AM



SEE PLAN 3

SEE PLAN 6

LEGEND	
	SOUTH INNISFIL CREEK DRAIN (EXISTING & PROPOSED MUNICIPAL PORTION)
	MUNICIPAL BRANCH DRAINS
	SOUTH INNISFIL CREEK DRAIN WATERSHED BOUNDARY
	BRANCH DRAIN WATERSHED BOUNDARY
	NATURAL TRIBUTARIES
	EXISTING BRIDGE
	BRIDGE TO BE REPLACED
	BRIDGE TO BE LOWERED
	TOWNSHIP BOUNDARY
	DRAIN NAME
	OTHER MUNICIPAL DRAINS



DILLON CONSULTING

PLAN 4

SCALE: 1:12500

PRELIMINARY DRAINAGE REPORT FOR THE SOUTH INNISFIL CREEK DRAIN & BRANCHES

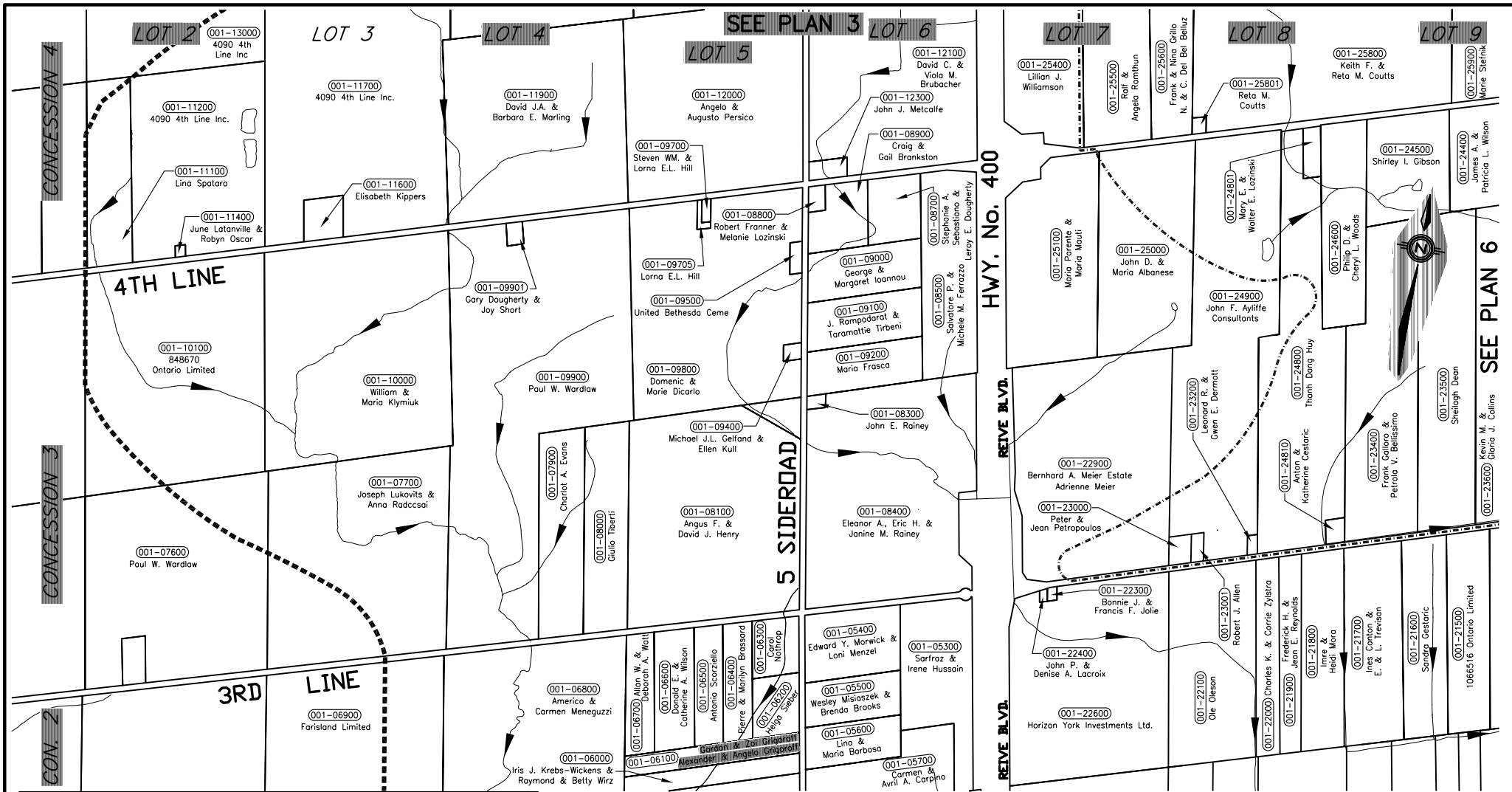
IN THE TOWN OF INNISFIL COUNTY OF SIMCOE

24 FEBRUARY 2006

PROJECT No. 05-4787

Page 5 of 37


DATE: 2/21/06



SEE PLAN 7

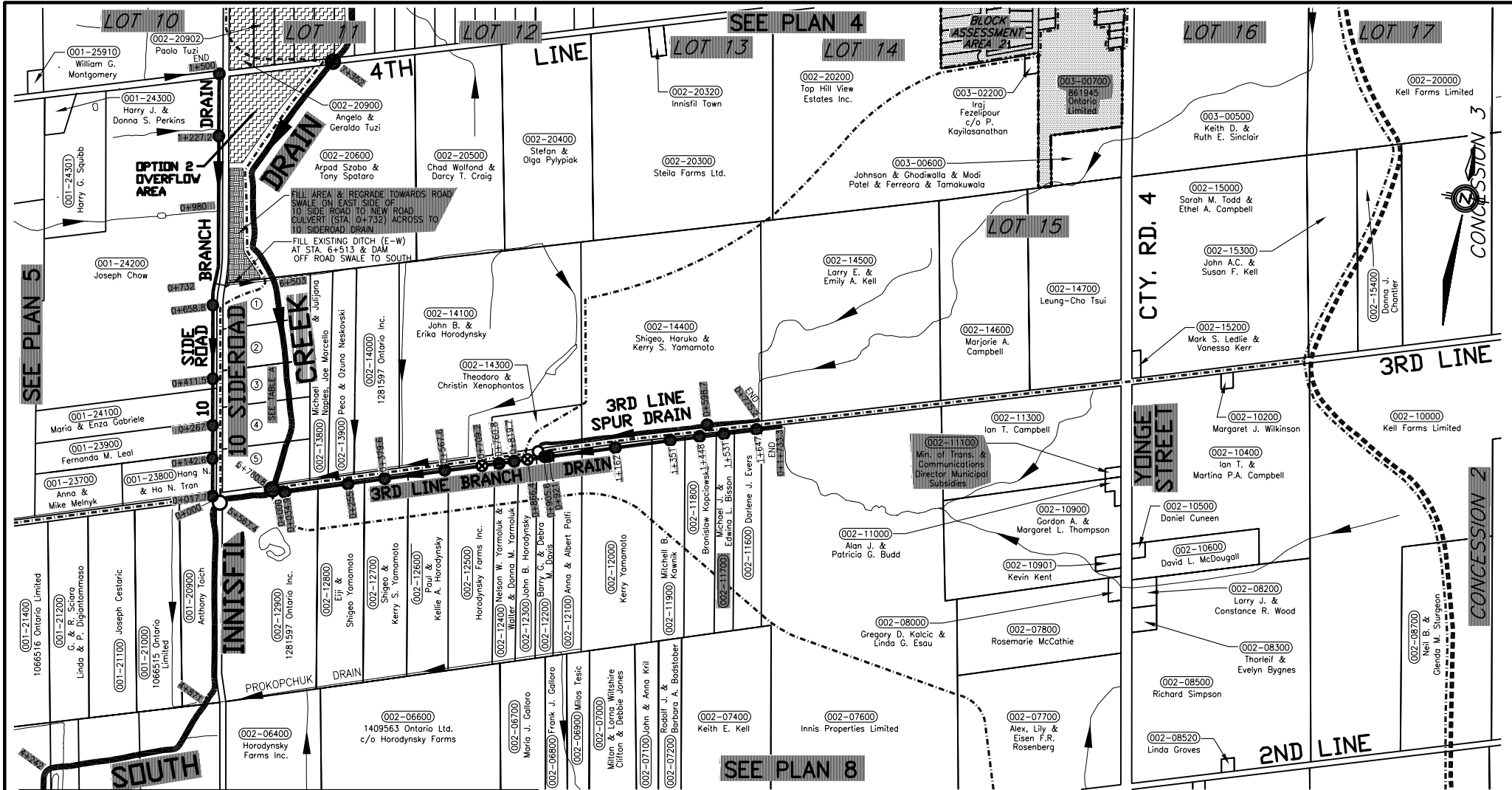
LEGEND

	SOUTH INNISFIL CREEK DRAIN (EXISTING & PROPOSED MUNICIPAL PORTION)		OTHER MUNICIPAL DRAINS
	MUNICIPAL BRANCH DRAINS		NATURAL TRIBUTARIES
	SOUTH INNISFIL CREEK DRAIN WATERSHED BOUNDARY		EXISTING BRIDGE
	BRANCH DRAIN WATERSHED BOUNDARY		BRIDGE TO BE REPLACED
	TOWNSHIP BOUNDARY		BRIDGE TO BE LOWERED



	<p>PRELIMINARY DRAINAGE REPORT FOR THE SOUTH INNISFIL CREEK DRAIN & BRANCHES</p> <p>IN THE TOWN OF INNISFIL COUNTY OF SIMCOE</p>
	<p>24 FEBRUARY 2006</p> <p>PROJECT No. 05-4787</p>
	<p>SCALE: 1:12500</p> <p>Page 6 of 37</p>

1:00 4.1.2006
 DRAWING IS PROVIDED WITH ALL RIGHTS RESERVED. NO PART OF THIS DRAWING IS TO BE REPRODUCED OR TRANSMITTED IN ANY FORM OR BY ANY MEANS, ELECTRONIC OR MECHANICAL, INCLUDING PHOTOCOPYING, RECORDING, OR BY ANY INFORMATION STORAGE AND RETRIEVAL SYSTEM.



SEE PLAN 5

SEE PLAN 4


SEE PLAN 8

LEGEND

	SOUTH INNISFIL CREEK DRAIN (EXISTING & PROPOSED MUNICIPAL PORTION)		OTHER MUNICIPAL DRAINS
	MUNICIPAL BRANCH DRAINS		NATURAL TRIBUTARIES
	SOUTH INNISFIL CREEK DRAIN WATERSHED BOUNDARY		EXISTING BRIDGE
	BRANCH DRAIN WATERSHED BOUNDARY		BRIDGE TO BE REPLACED
			BRIDGE TO BE WIDENED
			TOWNSHIP BOUNDARY

TABLE A

REF. No.	ROLL No.	OWNER NAMES
1	002-13300	Veronica B. Woodruff
2	002-13400	Andrew W. Norrie & Gina Tirabassi
3	002-13500	Michael J. & Brenda J. McCarthy
4	002-13600	Eugenio Carbone & Iris Curtis
5	002-13700	Lubica & Danny Martinovski, Peter & Diana Efstathiadis



PLAN 6

SCALE: 1:12500

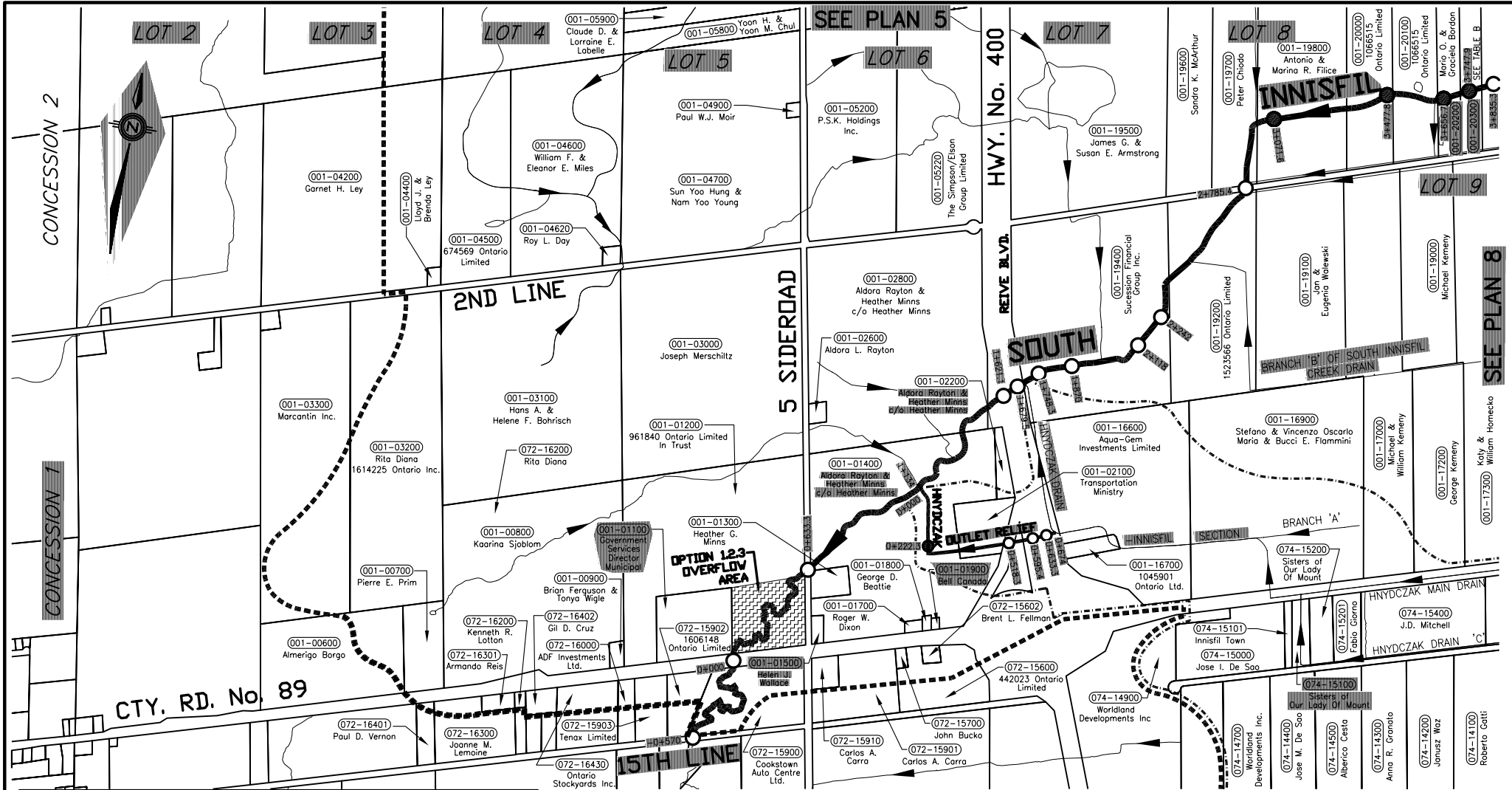
PRELIMINARY DRAINAGE REPORT FOR THE SOUTH INNISFIL CREEK DRAIN & BRANCHES

IN THE TOWN OF INNISFIL COUNTY OF SIMCOE

24 FEBRUARY 2006

PROJECT No. 05-4787

Page 7 of 37




LEGEND

	SOUTH INNISFIL CREEK DRAIN (EXISTING & PROPOSED MUNICIPAL PORTION)		BRANCH DRAIN WATERSHED BOUNDARY
	MUNICIPAL BRANCH DRAINS		TOWNSHIP BOUNDARY
	SOUTH INNISFIL CREEK DRAIN WATERSHED BOUNDARY		OTHER MUNICIPAL DRAINS
	EXISTING BRIDGE		NATURAL TRIBUTARIES
	BRIDGE TO BE REPLACED		
	BRIDGE TO BE LOWERED		

TABLE B

ROLL No.	OWNER NAMES
001-20300	Francesco & Carmela Tarantino & Franco & Angelina Andreacchi c/o Franco Andreacchi



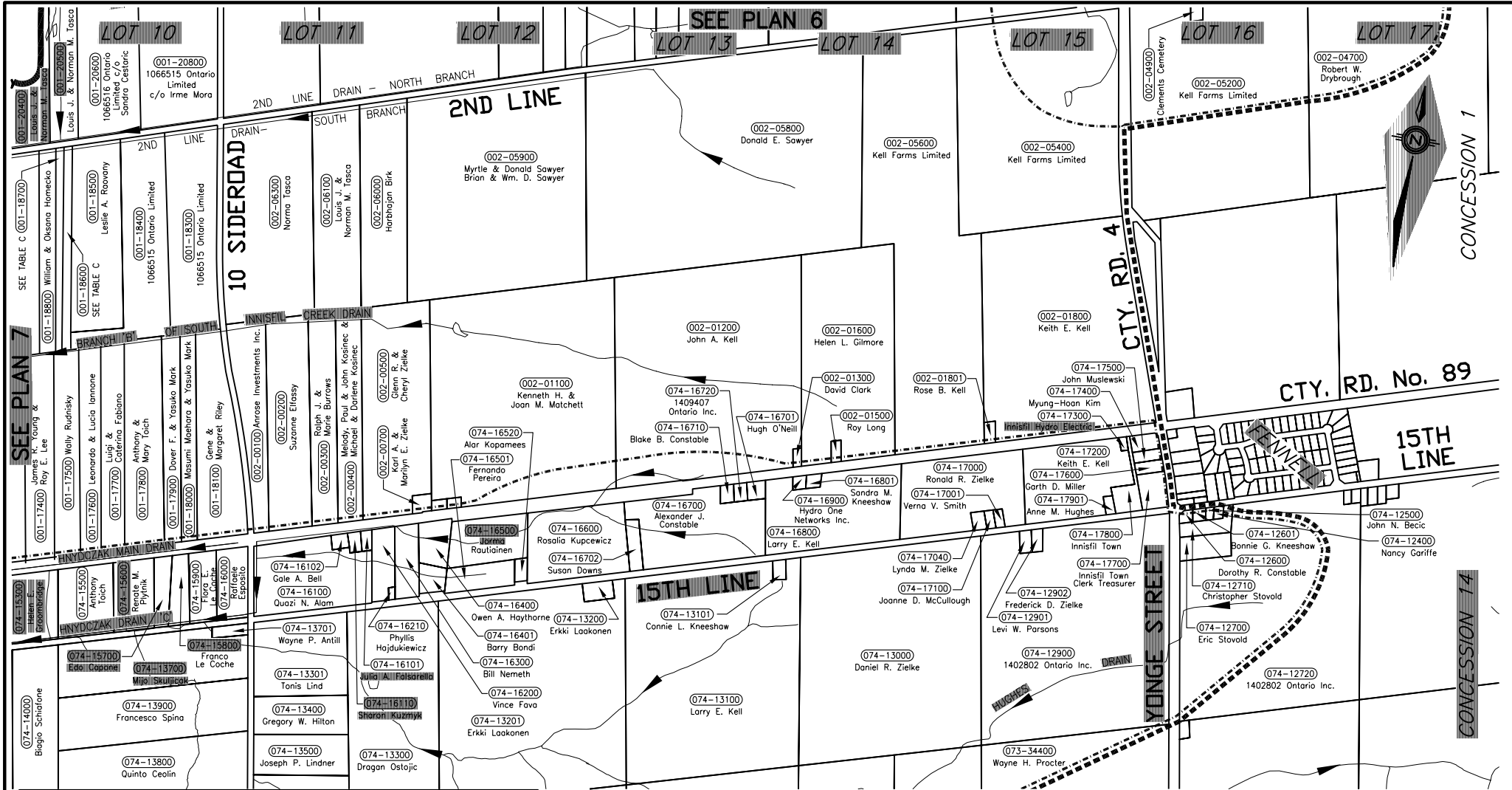
PLAN 7

SCALE: 1:12500

PRELIMINARY DRAINAGE REPORT FOR THE SOUTH INNISFIL CREEK DRAIN & BRANCHES IN THE TOWN OF INNISFIL COUNTY OF SIMCOE

24 FEBRUARY 2006
PROJECT No. 05-4787
Page 8 of 37

DATE: 01/24/06



SEE PLAN 7

SEE PLAN 6


SEE PLAN 10

LEGEND

- | | | | |
|--|--|--|------------------------|
| | SOUTH INNISFIL CREEK DRAIN (EXISTING & PROPOSED MUNICIPAL PORTION) | | OTHER MUNICIPAL DRAINS |
| | MUNICIPAL BRANCH DRAINS | | NATURAL TRIBUTARIES |
| | SOUTH INNISFIL CREEK DRAIN WATERSHED BOUNDARY | | EXISTING BRIDGE |
| | BRANCH DRAIN WATERSHED BOUNDARY | | BRIDGE TO BE REPLACED |
| | | | BRIDGE TO BE LOWERED |
| | | | TOWNSHIP BOUNDARY |

TABLE C

ROLL No.	OWNER NAMES
001-18600	Francesco & Carmela Tarantino &
001-18700	Franco & Angelina Andreacchi c/o Franco Andreacchi



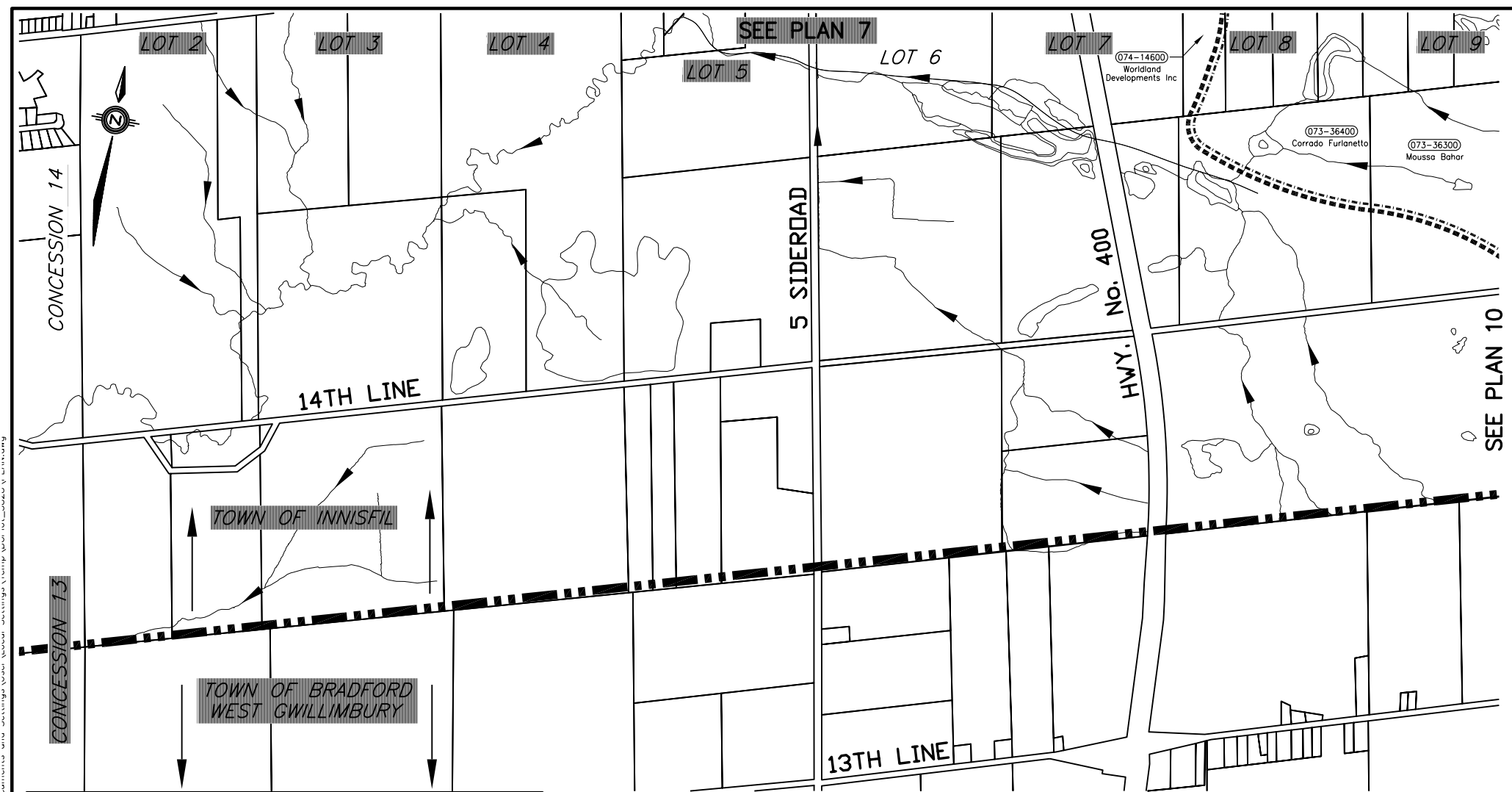
PLAN 8
SCALE: 1:12500

PRELIMINARY DRAINAGE REPORT FOR THE SOUTH INNISFIL CREEK DRAIN & BRANCHES
IN THE TOWN OF INNISFIL COUNTY OF SIMCOE

24 FEBRUARY 2006
PROJECT No. 05-4787
Page 9 of 37

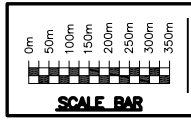


DATE: 02/24/06 11:58 AM



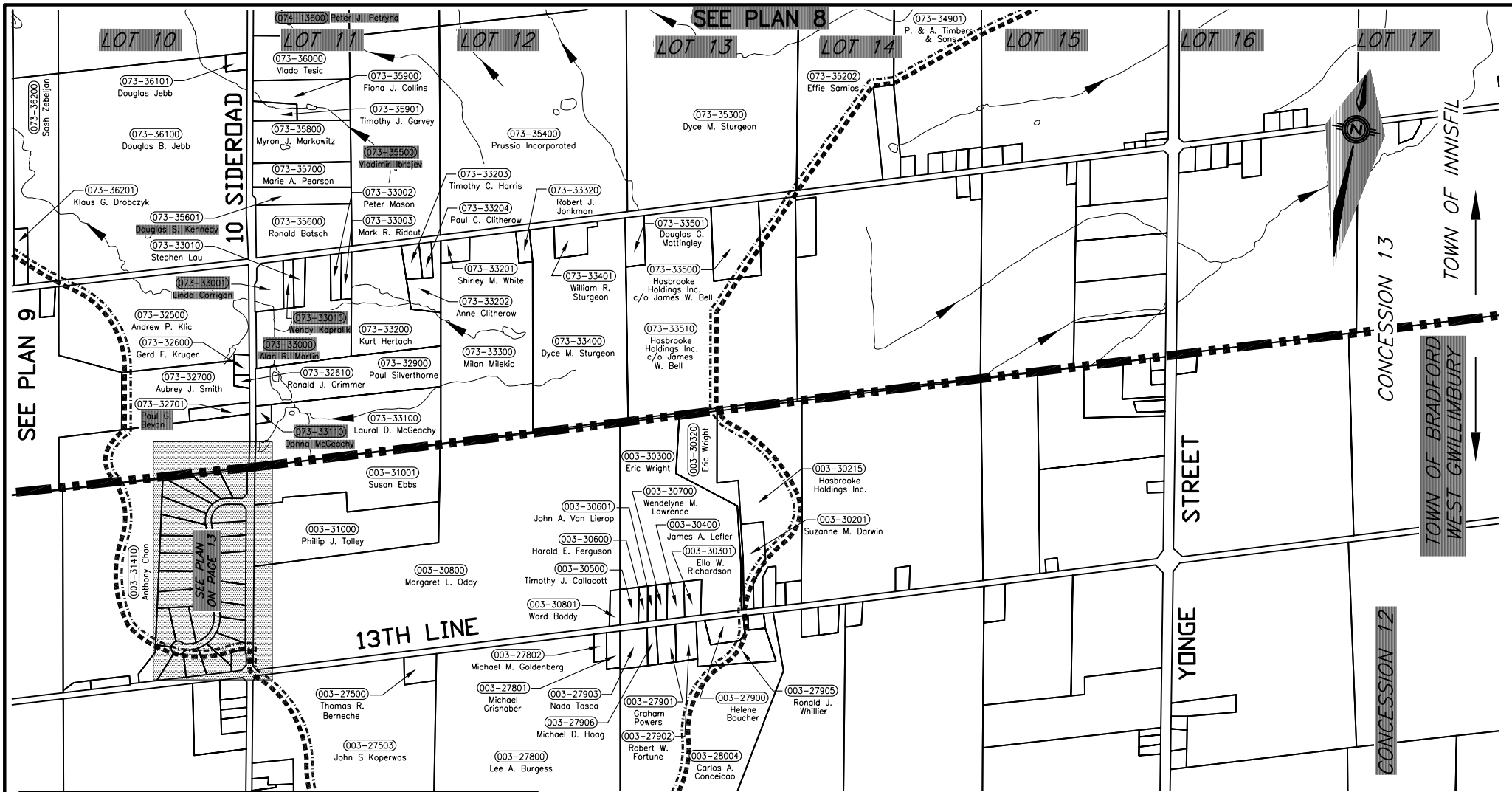
1:24 FEBRUARY 2006
 PROJECT No. 05-4787
 PRELIMINARY DRAINAGE REPORT FOR THE SOUTH INNISFIL CREEK DRAIN & BRANCHES IN THE TOWN OF INNISFIL COUNTY OF SIMCOE

LEGEND	
	SOUTH INNISFIL CREEK DRAIN (EXISTING & PROPOSED MUNICIPAL PORTION)
	MUNICIPAL BRANCH DRAINS
	SOUTH INNISFIL CREEK DRAIN WATERSHED BOUNDARY
	BRANCH DRAIN WATERSHED BOUNDARY
	OTHER MUNICIPAL DRAINS
	NATURAL TRIBUTARIES
	EXISTING BRIDGE
	BRIDGE TO BE REPLACED
	BRIDGE TO BE LOWERED
	TOWNSHIP BOUNDARY



DILLON
 CONSULTING
PLAN 9
 SCALE: 1:12500

PRELIMINARY DRAINAGE
REPORT FOR THE
SOUTH INNISFIL CREEK
DRAIN & BRANCHES
IN THE TOWN OF INNISFIL
COUNTY OF SIMCOE
 24 FEBRUARY 2006
 PROJECT No. 05-4787
 Page 10 of 37




SEE PLAN 9

SEE PLAN 8

SEE PLAN 11

SEE PLAN 13 ON PAGE 13

LEGEND	
	SOUTH INNISFIL CREEK DRAIN (EXISTING & PROPOSED MUNICIPAL PORTION)
	MUNICIPAL BRANCH DRAINS
	SOUTH INNISFIL CREEK DRAIN WATERSHED BOUNDARY
	BRANCH DRAIN WATERSHED BOUNDARY
	DRAIN NAME
	OTHER MUNICIPAL DRAINS
	NATURAL TRIBUTARIES
	EXISTING BRIDGE
	BRIDGE TO BE REPLACED
	BRIDGE TO BE LOWERED
	TOWNSHIP BOUNDARY



DILLON CONSULTING

PLAN 10

SCALE: 1:12500

PRELIMINARY DRAINAGE REPORT FOR THE SOUTH INNISFIL CREEK DRAIN & BRANCHES

IN THE TOWN OF INNISFIL COUNTY OF SIMCOE

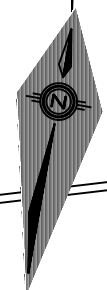
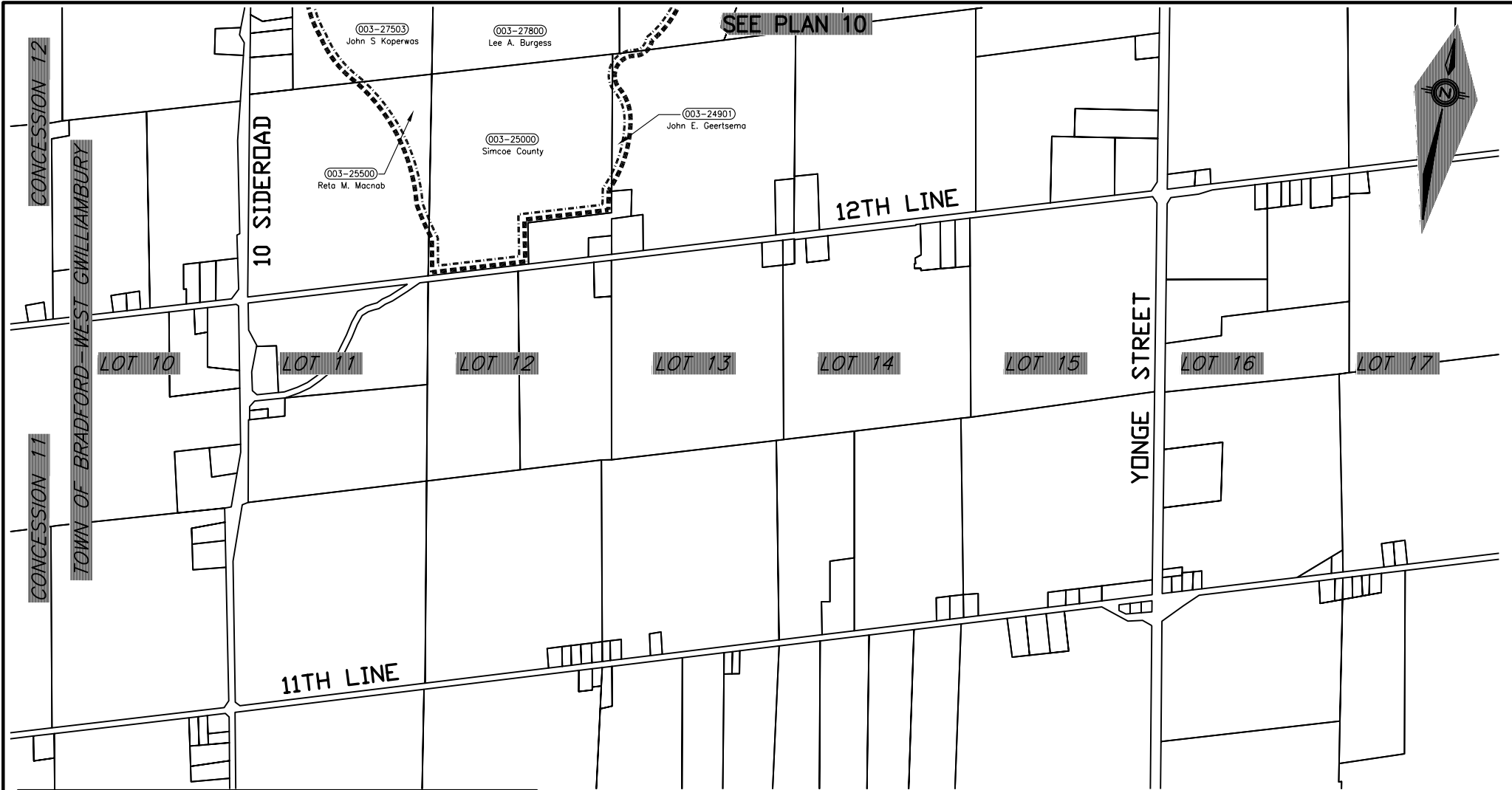
24 FEBRUARY 2006

PROJECT No. 05-4787

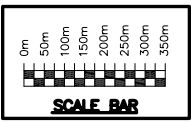
Page 11 of 37

DATE: 02/24/06 11:47:10 AM

DATE: 1/17/06, 11:58 AM, PROJECT: SOUTH INNISFIL CREEK DRAIN & BRANCHES, PLAN 11, 1:12500, 1/17/06



LEGEND	
	SOUTH INNISFIL CREEK DRAIN (EXISTING & PROPOSED MUNICIPAL PORTION)
	MUNICIPAL BRANCH DRAINS
	SOUTH INNISFIL CREEK DRAIN WATERSHED BOUNDARY
	BRANCH DRAIN WATERSHED BOUNDARY
	TOWNSHIP BOUNDARY
	DRAIN NAME
	OTHER MUNICIPAL DRAINS
	NATURAL TRIBUTARIES
	EXISTING BRIDGE
	BRIDGE TO BE REPLACED
	BRIDGE TO BE LOWERED



DILLON CONSULTING

PLAN 11

SCALE: 1:12500


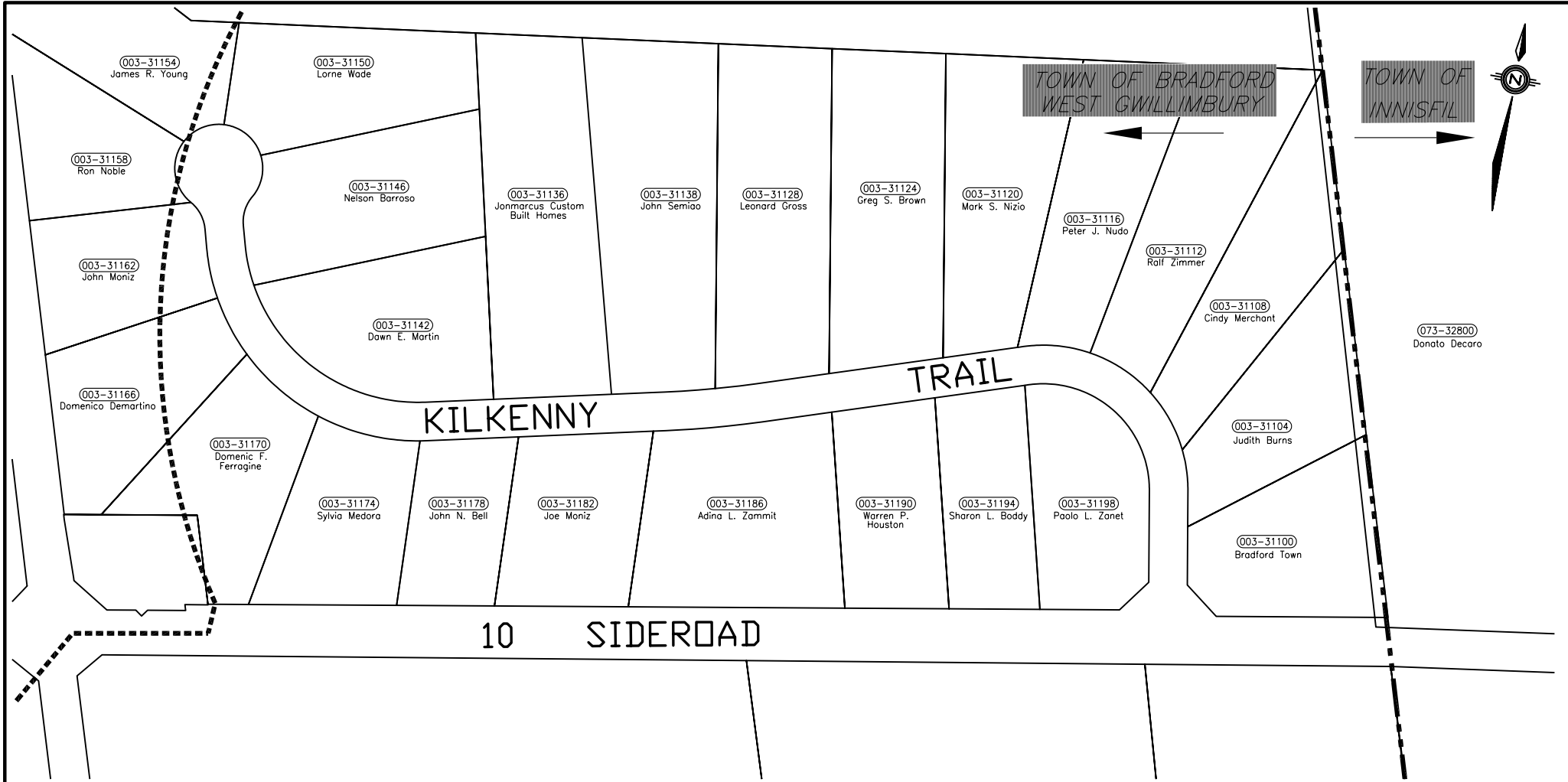
PRELIMINARY DRAINAGE REPORT FOR THE SOUTH INNISFIL CREEK DRAIN & BRANCHES

IN THE TOWN OF INNISFIL COUNTY OF SIMCOE

24 FEBRUARY 2006

PROJECT No. 05-4787

Page 12 of 37



TOWN OF BRADFORD
WEST GWILLIMBURY

TOWN OF
INNISFIL

KILKENNY

TRAIL

10 SIDEROAD

003-31154
James R. Young

003-31150
Lorne Wade

003-31158
Ron Noble

003-31146
Nelson Barroso

003-31136
Jonmarcus Custom
Built Homes

003-31138
John Semiao

003-31128
Leonard Gross

003-31124
Greg S. Brown

003-31120
Mark S. Nizio

003-31116
Peter J. Nudo

003-31112
Ralf Zimmer

003-31162
John Moniz

003-31142
Dawn E. Martin

003-31108
Cindy Merchant

073-32800
Donato Decaro

003-31166
Domenico Demartino

003-31170
Domenic F.
Ferragine

003-31104
Judith Burns

003-31174
Sylvia Medora

003-31178
John N. Bell

003-31182
Joe Moniz

003-31186
Adina L. Zammit

003-31190
Warren P.
Houston

003-31194
Sharon L. Boddy

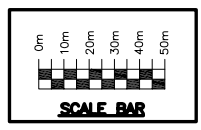
003-31198
Paolo L. Zanet

003-31100
Bradford Town

LEGEND

	SOUTH INNISFIL CREEK DRAIN (EXISTING & PROPOSED MUNICIPAL PORTION)		DRAIN NAME		OTHER MUNICIPAL DRAINS
	MUNICIPAL BRANCH DRAINS				NATURAL TRIBUTARIES
	SOUTH INNISFIL CREEK DRAIN WATERSHED BOUNDARY				EXISTING BRIDGE
	BRANCH DRAIN WATERSHED BOUNDARY				BRIDGE TO BE REPLACED
					BRIDGE TO BE LOWERED
			TOWNSHIP BOUNDARY		

NOTE: ABOVE PLAN TAKEN FROM PLAN 10 ON PAGE 11



**DILLON
CONSULTING**

KILKENNY TRAIL

SCALE: 1:2000

**PRELIMINARY DRAINAGE
REPORT FOR THE
SOUTH INNISFIL CREEK
DRAIN & BRANCHES**

**IN THE TOWN OF INNISFIL
COUNTY OF SIMCOE**

24 FEBRUARY 2006

PROJECT No. 05-4787

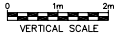
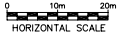
Page 13 of 37

DATE: 02/24/06 10:41:40 AM

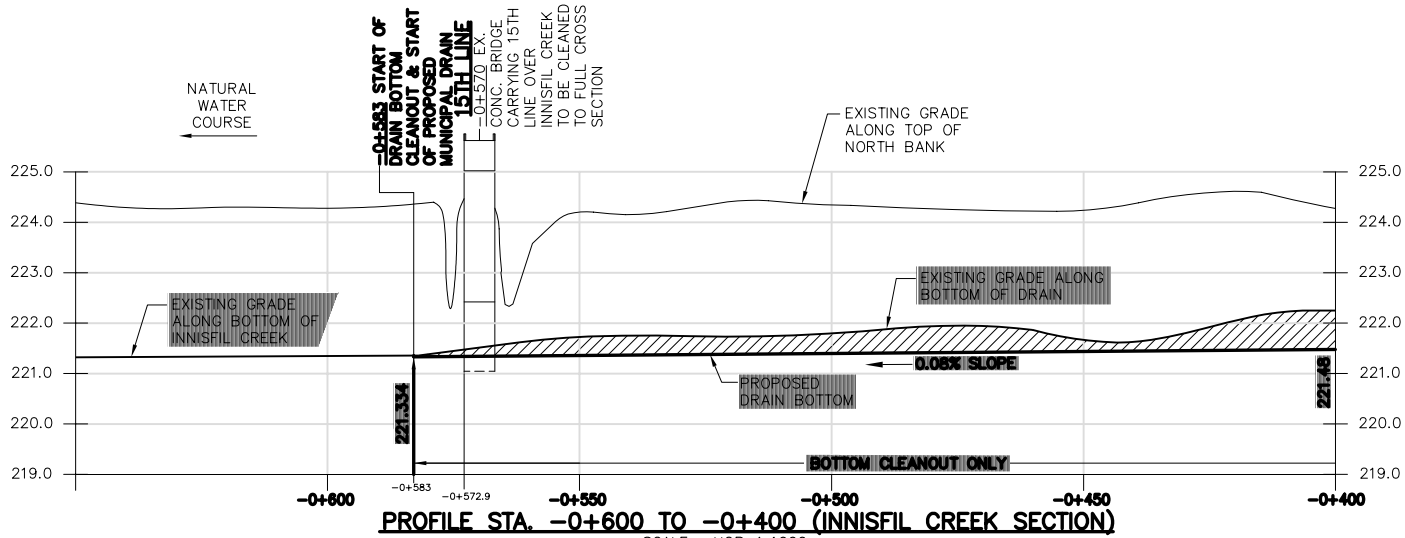
APPENDIX C

**PROFILES OF SOUTH INNISFIL
CREEK DRAIN (MAIN DRAIN)**

PROFILE SCALES



DRAWING SCALES BASED ON A 11"x17" SHEET

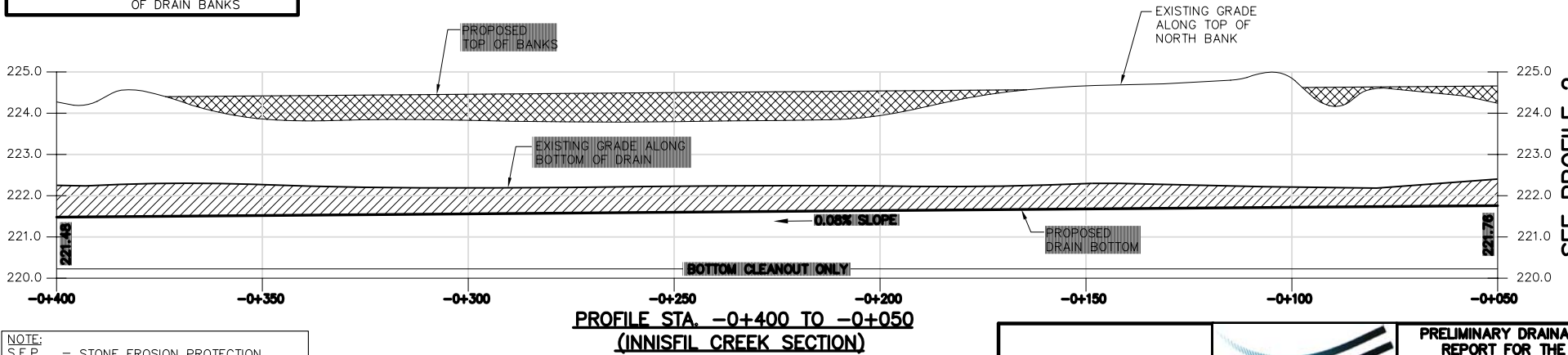


PROFILE STA. -0+600 TO -0+400 (INNISFIL CREEK SECTION)

SCALE: HOR 1:1000
VER 1:100

PROFILE LEGEND

- EXCAVATED MATERIAL WITHIN DRAIN
- PROPOSED FILL FOR BERM ALONG TOP OF DRAIN BANKS



PROFILE STA. -0+400 TO -0+050 (INNISFIL CREEK SECTION)

SCALE: HOR 1:1000 VER 1:100

- NOTE:
- S.E.P. = STONE EROSION PROTECTION
 - CSP = CORRUGATED STEEL PIPE
 - H.D.P.E. = HIGH DENSITY POLYETHYLENE PIPE
 - SRP = SPIRAL RIBBED PIPE (ULTRAFLO)
 - CCP = CIRCULAR CONCRETE PIPE
 - STL = STEEL PIPE
 - BIG 'O' = PLASTIC DRAINAGE TUBING
 - CV = CULVERT

NOTE:
ALL DRAIN PROFILES AND CROSS SECTIONS CONTAINED HEREIN ARE FOR THE PURPOSE OF THE PRELIMINARY REPORT. FINAL DETAILS WILL BE INCLUDED IN THE FINAL REPORT.



PROFILE 1
-0+600 TO -0+050
SCALE: AS SHOWN

PRELIMINARY DRAINAGE REPORT FOR THE SOUTH INNISFIL CREEK DRAIN & BRANCHES

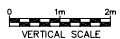
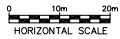
IN THE TOWN OF INNISFIL COUNTY OF SIMCOE

24 FEBRUARY 2006
PROJECT No. 05-4787

Page 14 of 37

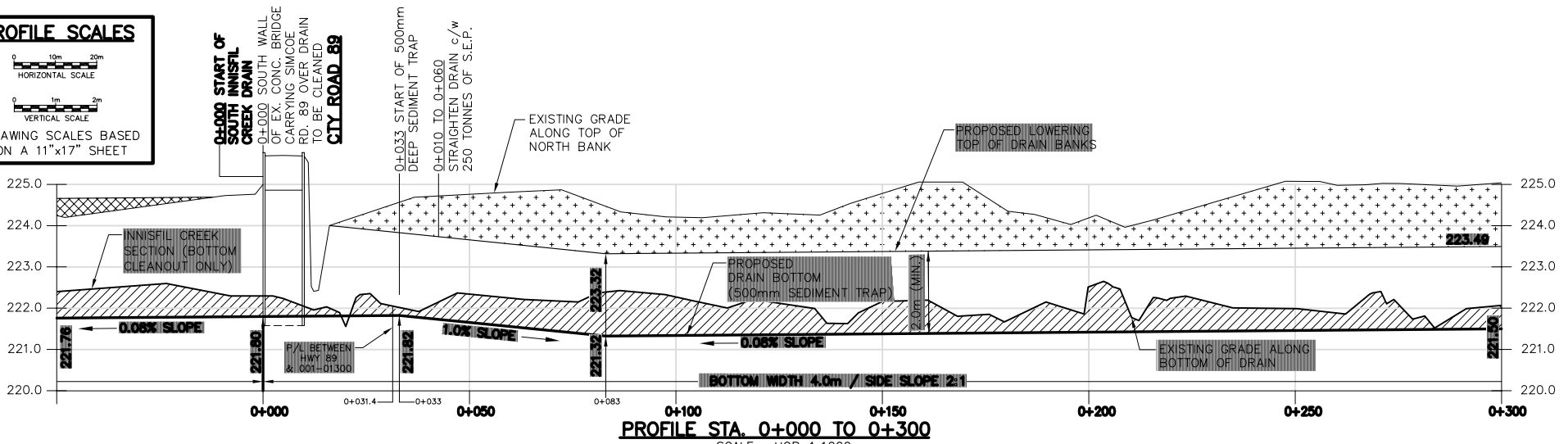
SEE PROFILE 2

PROFILE SCALES



DRAWING SCALES BASED ON A 11"x17" SHEET

SEE PROFILE 1

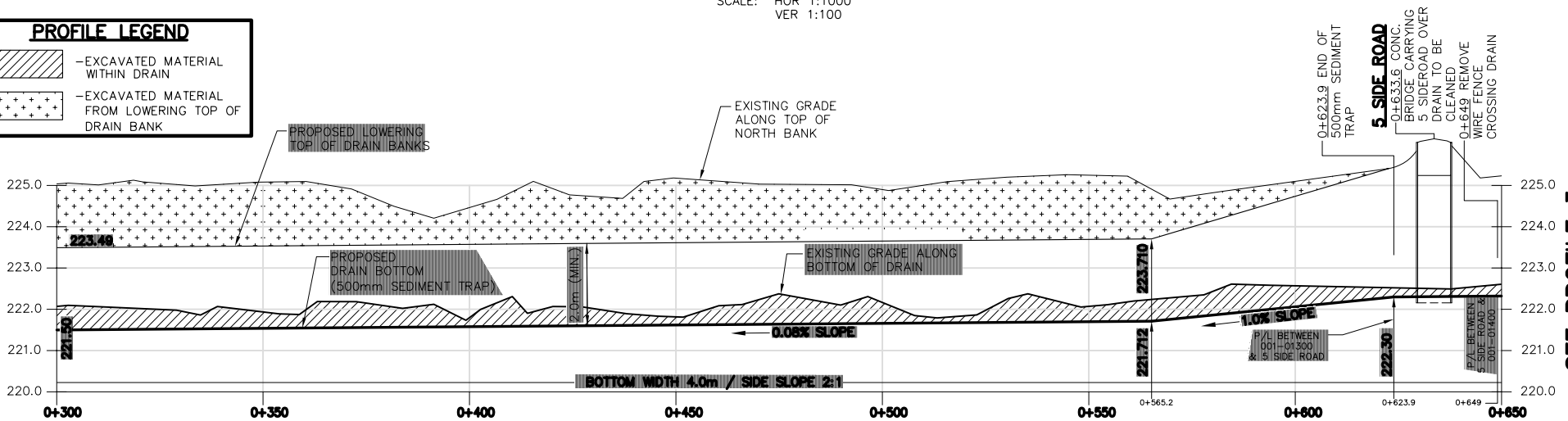


PROFILE STA. 0+000 TO 0+300

SCALE: HOR 1:1000
VER 1:100

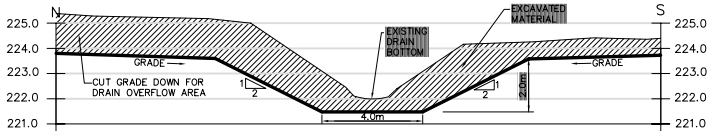
PROFILE LEGEND

- EXCAVATED MATERIAL WITHIN DRAIN
- EXCAVATED MATERIAL FROM LOWERING TOP OF DRAIN BANK



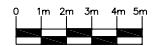
PROFILE STA. 0+300 TO 0+650

SCALE: HOR 1:1000
VER 1:100



CROSS SECTION LOOKING UPSTREAM @ STA 0+280

SCALE: 1:200



CROSS SECTION SCALE

NOTE:
ALL DRAIN PROFILES AND CROSS SECTIONS CONTAINED HEREIN ARE FOR THE PURPOSE OF THE PRELIMINARY REPORT. FINAL DETAILS WILL BE INCLUDED IN THE FINAL REPORT.



PROFILE 2
0+000 TO 0+650
SCALE: AS SHOWN

PRELIMINARY DRAINAGE REPORT FOR THE SOUTH INNISFIL CREEK DRAIN & BRANCHES

IN THE TOWN OF INNISFIL
COUNTY OF SIMCOE

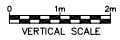
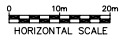
24 FEBRUARY 2006

PROJECT No. 05-4787

Page 15 of 37

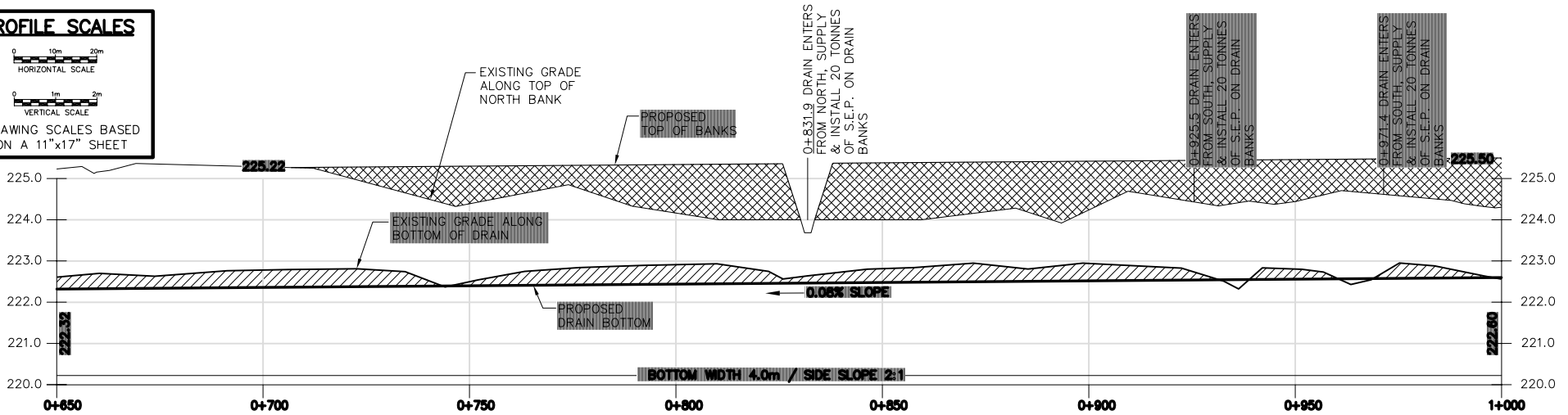
SEE PROFILE 3

PROFILE SCALES



DRAWING SCALES BASED ON A 11"x17" SHEET

SEE PROFILE 2

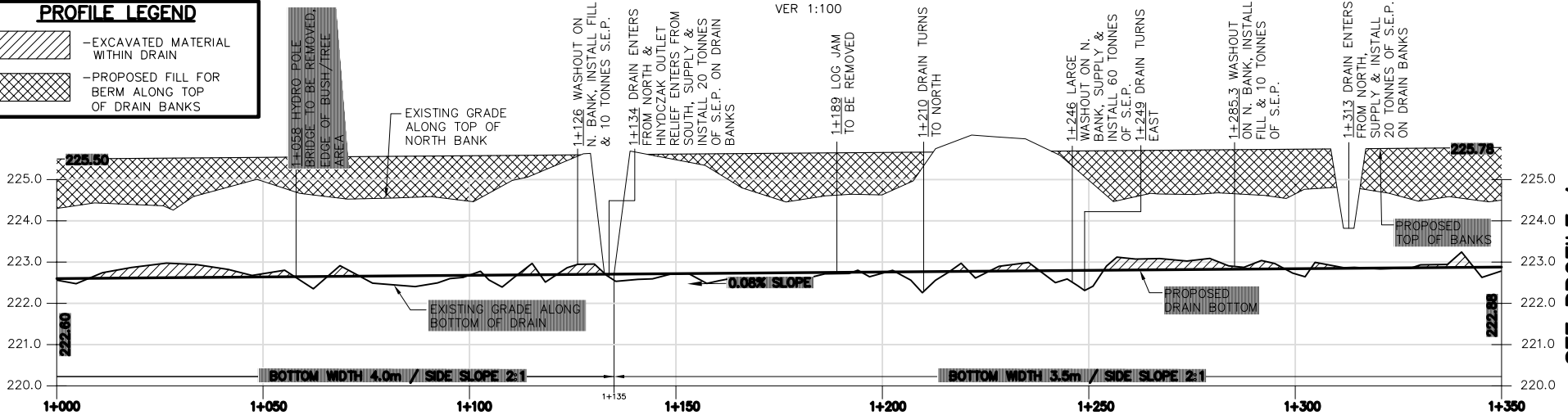


PROFILE STA. 0+650 TO 1+000

SCALE: HOR 1:1000 VER 1:100

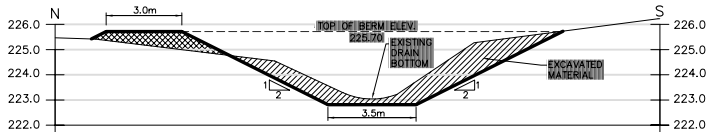
PROFILE LEGEND

- EXCAVATED MATERIAL WITHIN DRAIN
- PROPOSED FILL FOR BERM ALONG TOP OF DRAIN BANKS



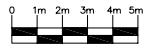
PROFILE STA. 1+000 TO 1+350

SCALE: HOR 1:1000 VER 1:100



CROSS SECTION LOOKING UPSTREAM @ STA 1+270

SCALE: 1:200



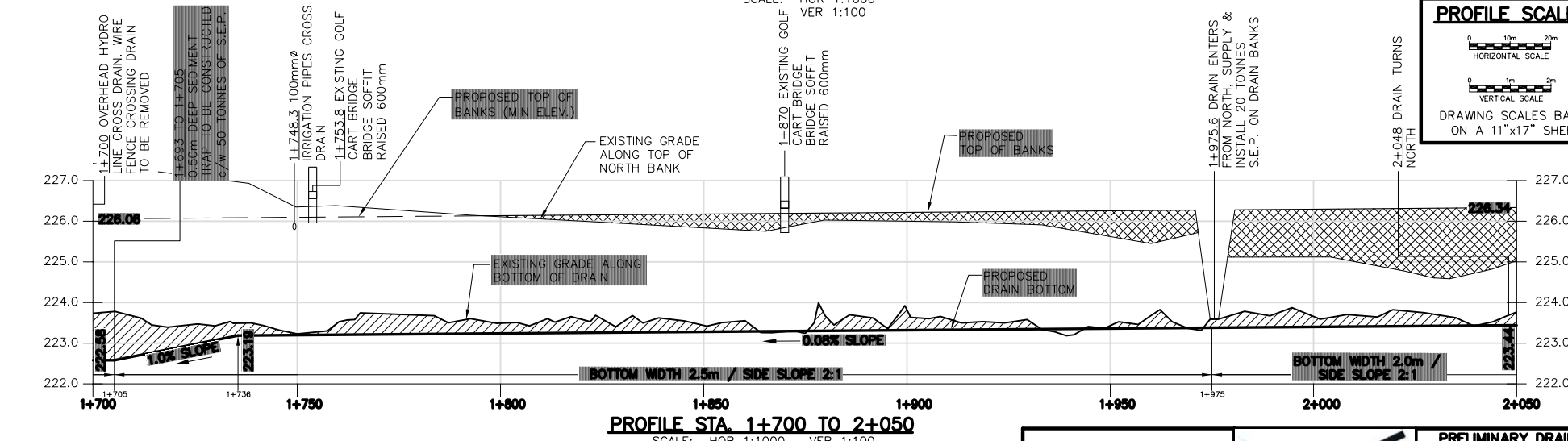

CROSS SECTION SCALE

NOTE:
ALL DRAIN PROFILES AND CROSS SECTIONS CONTAINED HEREIN ARE FOR THE PURPOSE OF THE PRELIMINARY REPORT. FINAL DETAILS WILL BE INCLUDED IN THE FINAL REPORT.

SEE PROFILE 4

<p>DILLON CONSULTING</p>	<p>PRELIMINARY DRAINAGE REPORT FOR THE SOUTH INNISFIL CREEK DRAIN & BRANCHES</p> <p>IN THE TOWN OF INNISFIL COUNTY OF SIMCOE</p>
	<p>24 FEBRUARY 2006</p> <p>PROJECT No. 05-4787</p> <p>Page 16 of 37</p>
<p>PROFILE 3</p> <p>0+650 TO 1+350</p> <p>SCALE: AS SHOWN</p>	

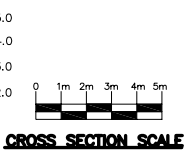
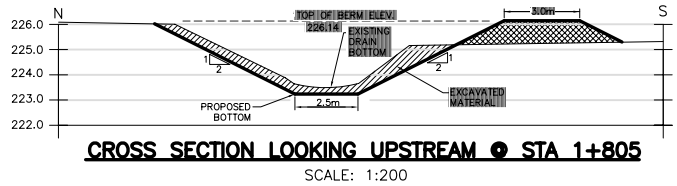
SEE PROFILE 3



PROFILE SCALES

HORIZONTAL SCALE: 0 10m 20m
 VERTICAL SCALE: 0 1m 2m
 DRAWING SCALES BASED ON A 11"x17" SHEET

SEE PROFILE 5



PROFILE LEGEND

- EXCAVATED MATERIAL WITHIN DRAIN
- PROPOSED FILL FOR BERM ALONG TOP OF DRAIN BANKS

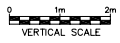
DILLON CONSULTING

PRELIMINARY DRAINAGE REPORT FOR THE SOUTH INNISFIL CREEK DRAIN & BRANCHES

PROFILE 4
 1+350 TO 2+050
 SCALE: AS SHOWN

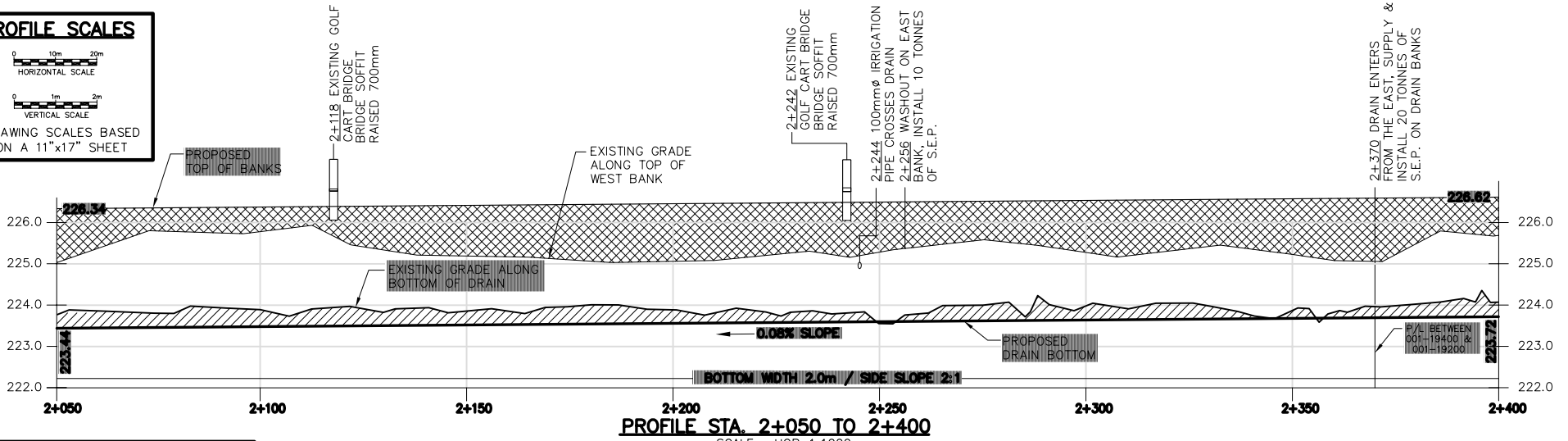
24 FEBRUARY 2006
 PROJECT No. 05-4787
 Page 17 of 37

PROFILE SCALES



DRAWING SCALES BASED ON A 11"x17" SHEET

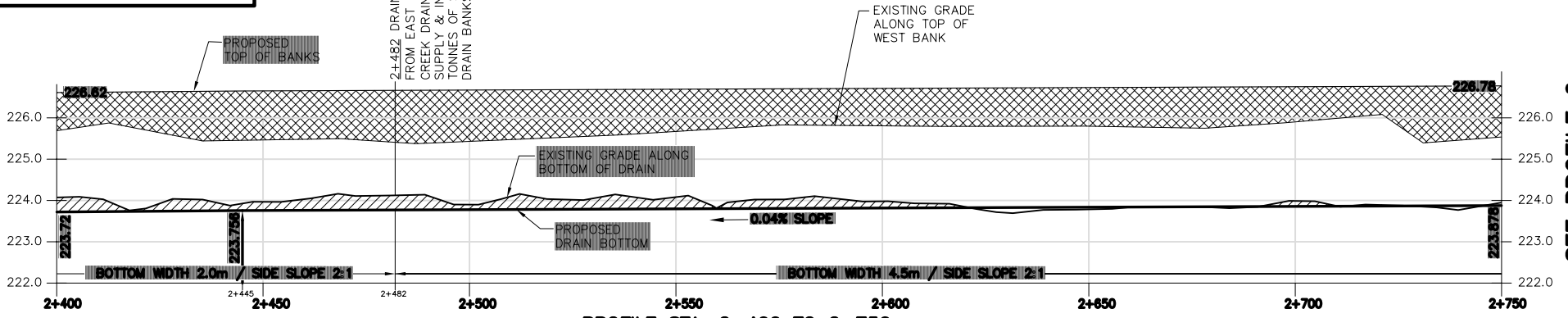
SEE PROFILE 4



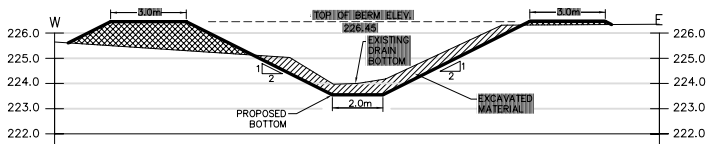
PROFILE LEGEND

- EXCAVATED MATERIAL WITHIN DRAIN
- PROPOSED FILL FOR BERM ALONG TOP OF DRAIN BANKS

2+482 DRAIN ENTERS FROM EAST (SOUTH INNISFIL CREEK DRAIN-BRANCH 'B'); SUPPLY & INSTALL 20 TONNES OF S.E.P. ON DRAIN BANKS

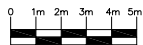


SEE PROFILE 6



CROSS SECTION LOOKING UPSTREAM @ STA 2+190

SCALE: 1:200



CROSS SECTION SCALES

NOTE: ALL DRAIN PROFILES AND CROSS SECTIONS CONTAINED HEREIN ARE FOR THE PURPOSE OF THE PRELIMINARY REPORT. FINAL DETAILS WILL BE INCLUDED IN THE FINAL REPORT.



PROFILE 5
2+050 TO 2+750
SCALE: AS SHOWN

PRELIMINARY DRAINAGE REPORT FOR THE SOUTH INNISFIL CREEK DRAIN & BRANCHES

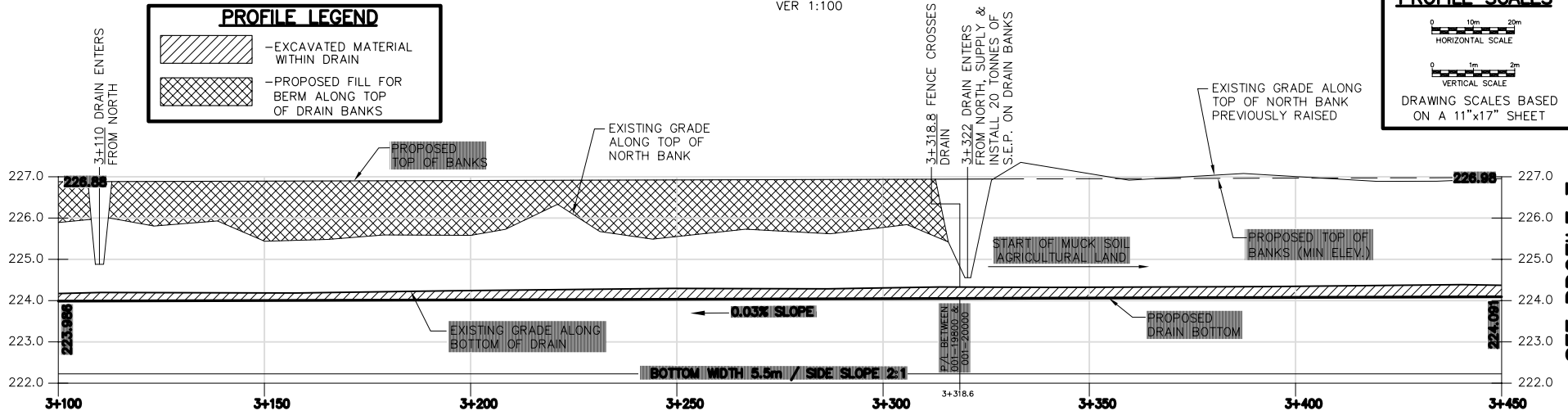
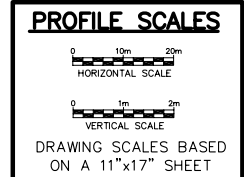
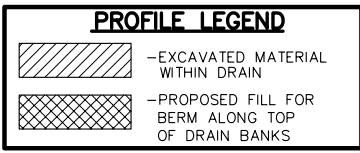
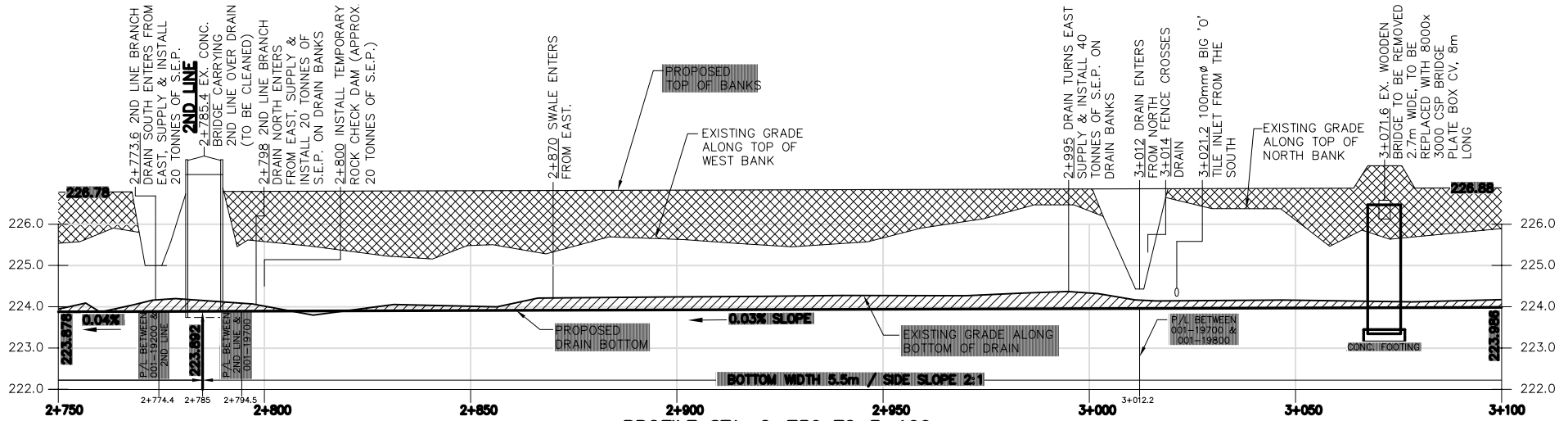
IN THE TOWN OF INNISFIL COUNTY OF SIMCOE

24 FEBRUARY 2006

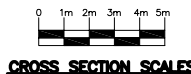
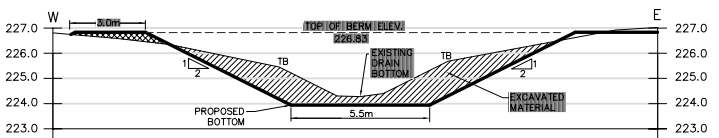
PROJECT No. 05-4787

Page 18 of 37

SEE PROFILE 5



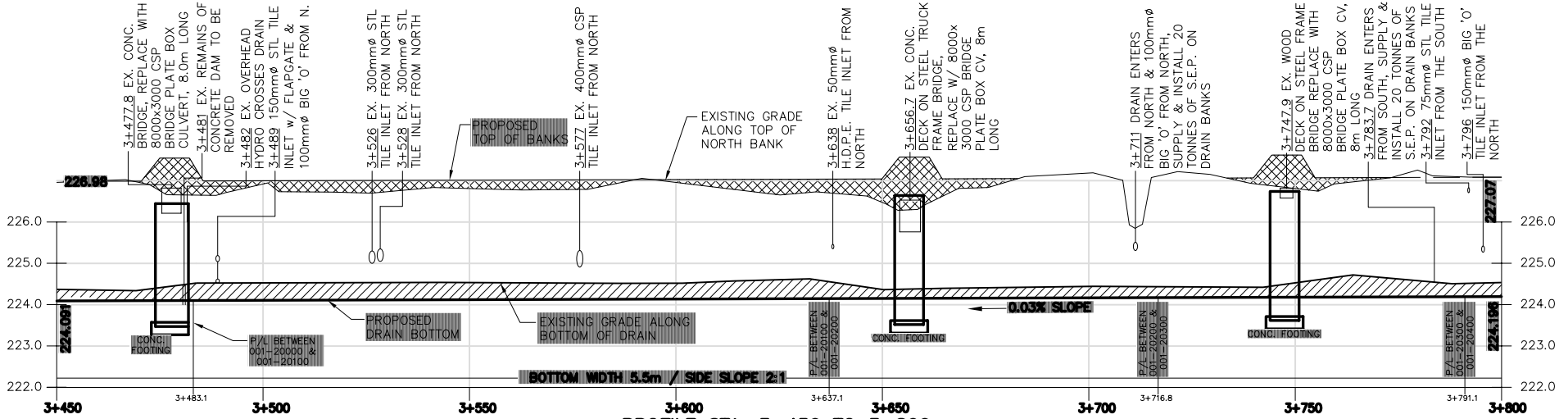
SEE PROFILE 7



NOTE:
 ALL DRAIN PROFILES AND CROSS SECTIONS CONTAINED HEREIN ARE FOR THE PURPOSE OF THE PRELIMINARY REPORT. FINAL DETAILS WILL BE INCLUDED IN THE FINAL REPORT.

	PRELIMINARY DRAINAGE REPORT FOR THE SOUTH INNISFIL CREEK DRAIN & BRANCHES IN THE TOWN OF INNISFIL COUNTY OF SIMCOE
	24 FEBRUARY 2006 PROJECT No. 05-4787
PROFILE 6 2+750 TO 3+450 SCALE: AS SHOWN	Page 19 of 37

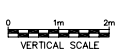
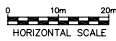
SEE PROFILE 6



PROFILE STA. 3+450 TO 3+800

SCALE: HOR 1:1000
VER 1:100

PROFILE SCALES

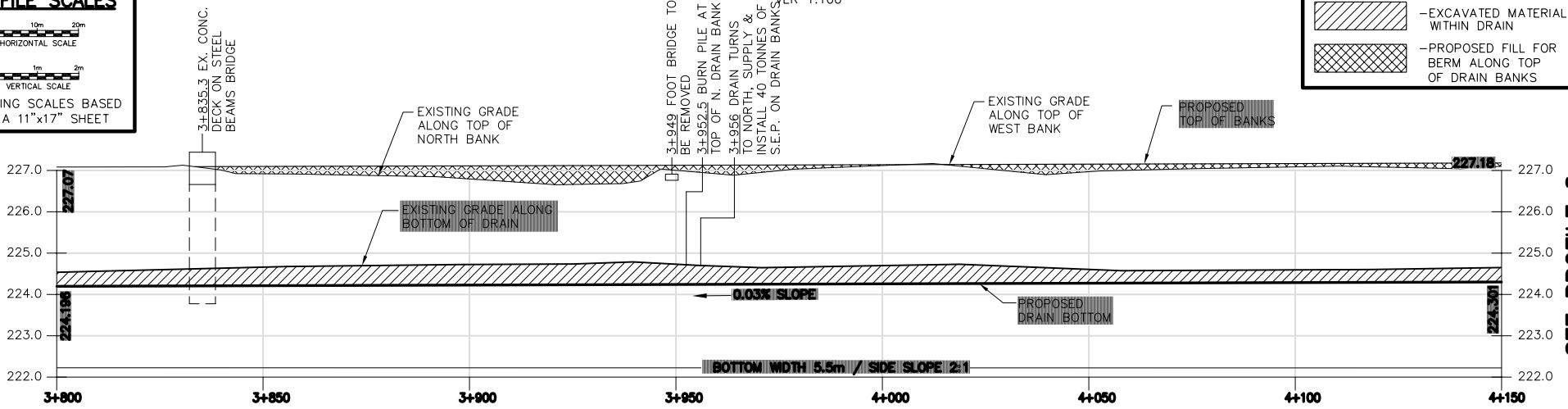


DRAWING SCALES BASED ON A 11"x17" SHEET

PROFILE LEGEND

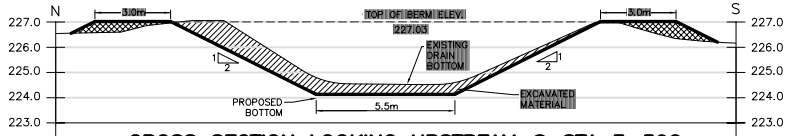
- EXCAVATED MATERIAL WITHIN DRAIN
- PROPOSED FILL FOR BERM ALONG TOP OF DRAIN BANKS

SEE PROFILE 8



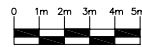
PROFILE STA. 3+800 TO 4+150

SCALE: HOR 1:1000 VER 1:100



CROSS SECTION LOOKING UPSTREAM @ STA 3+590

SCALE: 1:200



CROSS SECTION SCALES

NOTE: ALL DRAIN PROFILES AND CROSS SECTIONS CONTAINED HEREIN ARE FOR THE PURPOSE OF THE PRELIMINARY REPORT. FINAL DETAILS WILL BE INCLUDED IN THE FINAL REPORT.



PROFILE 7

3+450 TO 4+150

SCALE: AS SHOWN

PRELIMINARY DRAINAGE REPORT FOR THE SOUTH INNISFIL CREEK DRAIN & BRANCHES

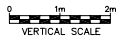
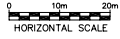
IN THE TOWN OF INNISFIL COUNTY OF SIMCOE

24 FEBRUARY 2006

PROJECT No. 05-4787

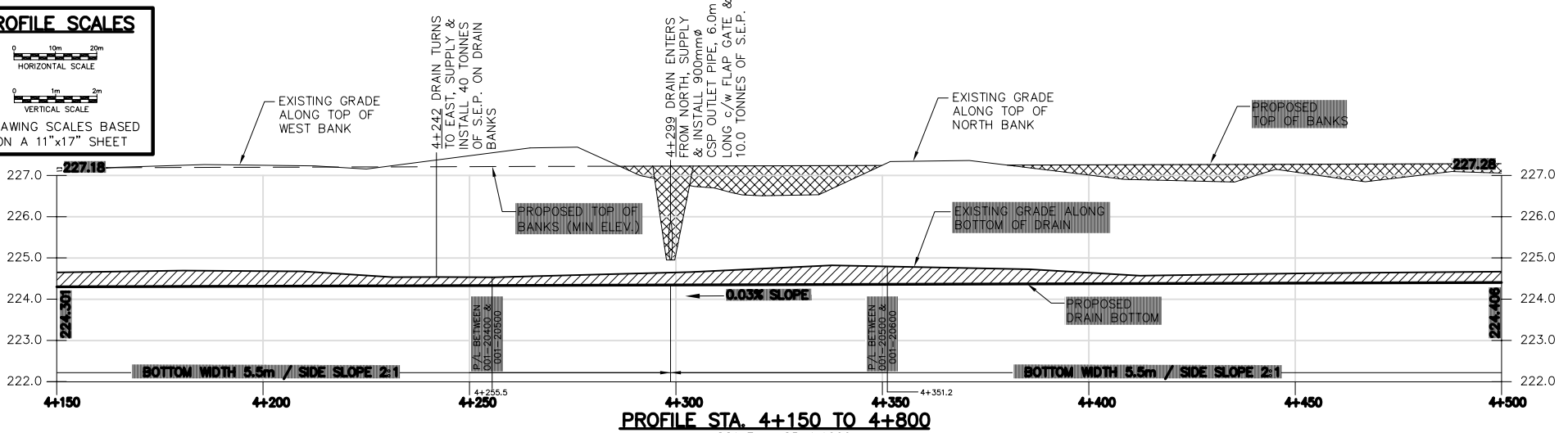
Page 20 of 37

PROFILE SCALES



DRAWING SCALES BASED ON A 11"x17" SHEET

SEE PROFILE 7

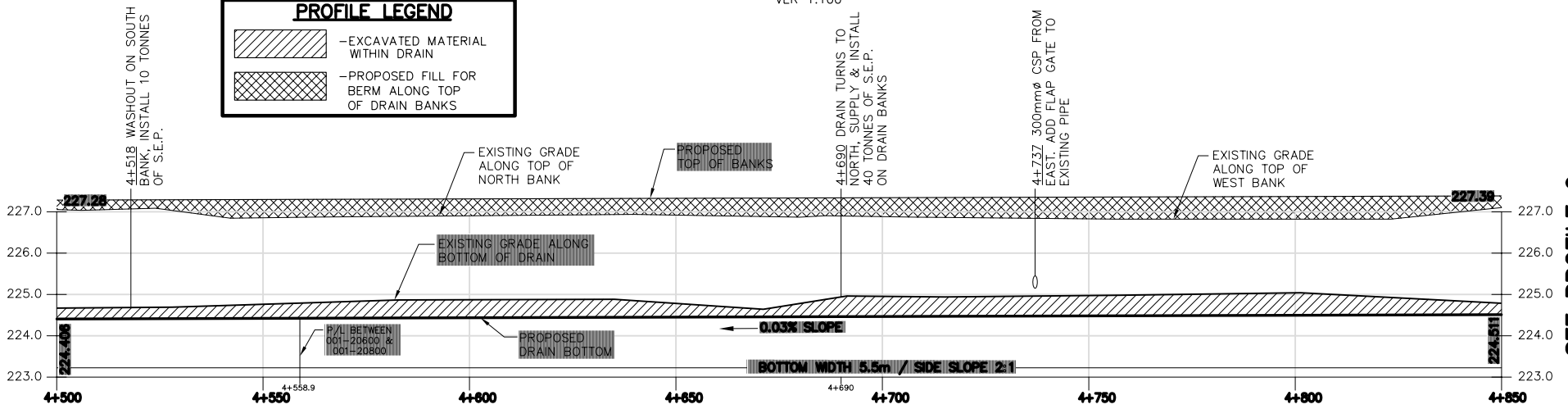


PROFILE STA. 4+150 TO 4+800

SCALE: HOR 1:1000
VER 1:100

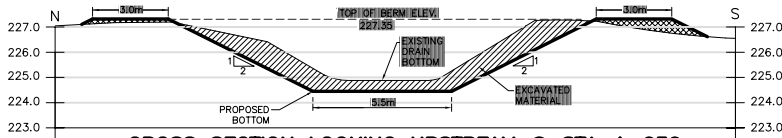
PROFILE LEGEND

- EXCAVATED MATERIAL WITHIN DRAIN
- PROPOSED FILL FOR BERM ALONG TOP OF DRAIN BANKS



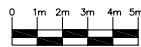
PROFILE STA. 4+500 TO 4+850

SCALE: HOR 1:1000
VER 1:100



CROSS SECTION LOOKING UPSTREAM @ STA 4+630

SCALE: 1:200



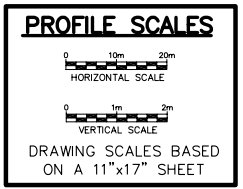
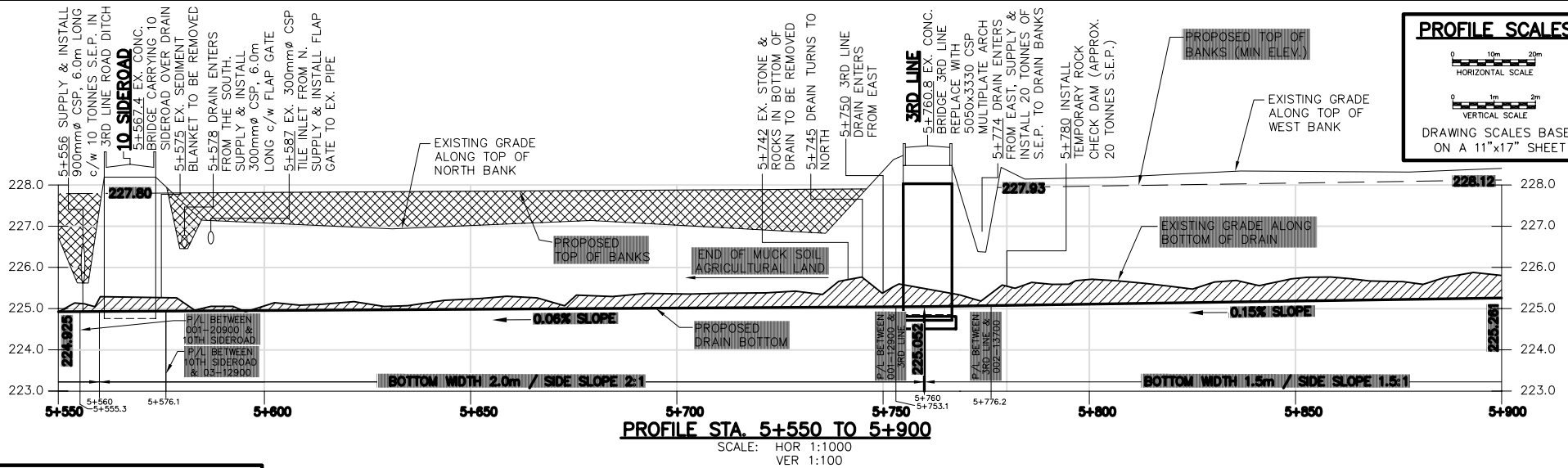
CROSS SECTION SCALES

NOTE:
ALL DRAIN PROFILES AND CROSS SECTIONS CONTAINED HEREIN ARE FOR THE PURPOSE OF THE PRELIMINARY REPORT. FINAL DETAILS WILL BE INCLUDED IN THE FINAL REPORT.

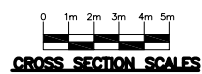
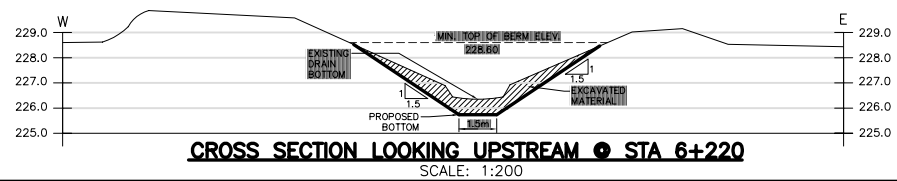

SEE PROFILE 9

<p>DILLON CONSULTING</p>	<p>PRELIMINARY DRAINAGE REPORT FOR THE SOUTH INNISFIL CREEK DRAIN & BRANCHES</p> <p>IN THE TOWN OF INNISFIL COUNTY OF SIMCOE</p>
	<p>24 FEBRUARY 2006</p> <p>PROJECT No. 05-4787</p> <p>Page 21 of 37</p>
<p>PROFILE 8</p> <p>4+150 TO 4+850</p> <p>SCALE: AS SHOWN</p>	

SEE PROFILE 9



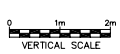
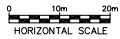
SEE PROFILE 11



NOTE: ALL DRAIN PROFILES AND CROSS SECTIONS CONTAINED HEREIN ARE FOR THE PURPOSE OF THE PRELIMINARY REPORT. FINAL DETAILS WILL BE INCLUDED IN THE FINAL REPORT.

	<p>PRELIMINARY DRAINAGE REPORT FOR THE SOUTH INNISFIL CREEK DRAIN & BRANCHES</p> <p>IN THE TOWN OF INNISFIL COUNTY OF SIMCOE</p>
	<p>24 FEBRUARY 2006</p> <p>PROJECT No. 05-4787</p> <p>Page 23 of 37</p>
<p>PROFILE 10 5+550 TO 6+250 SCALE: AS SHOWN</p>	

PROFILE SCALES

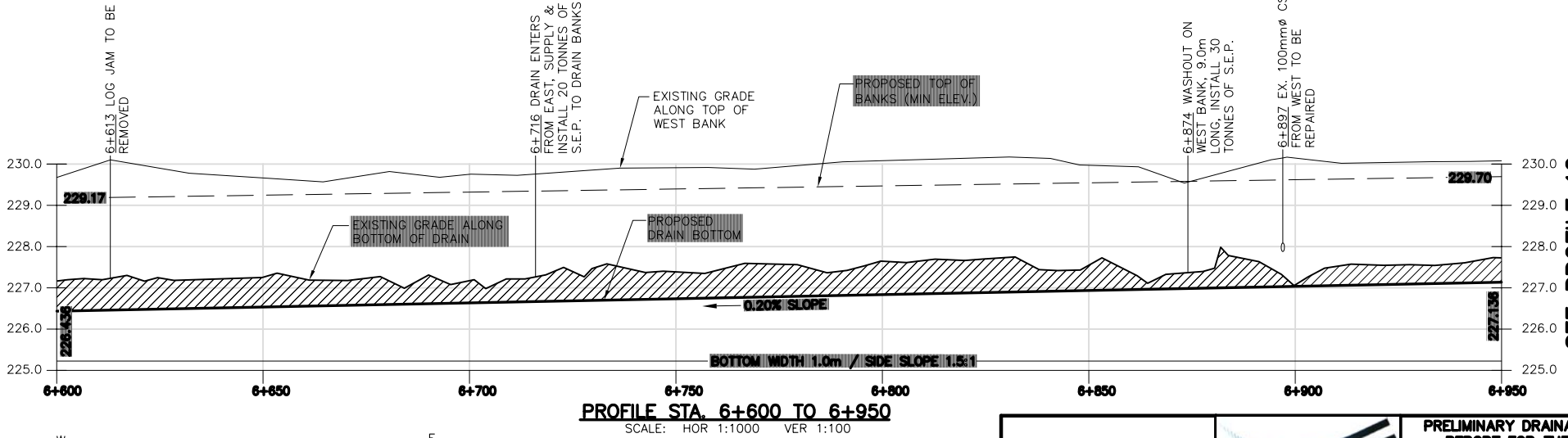
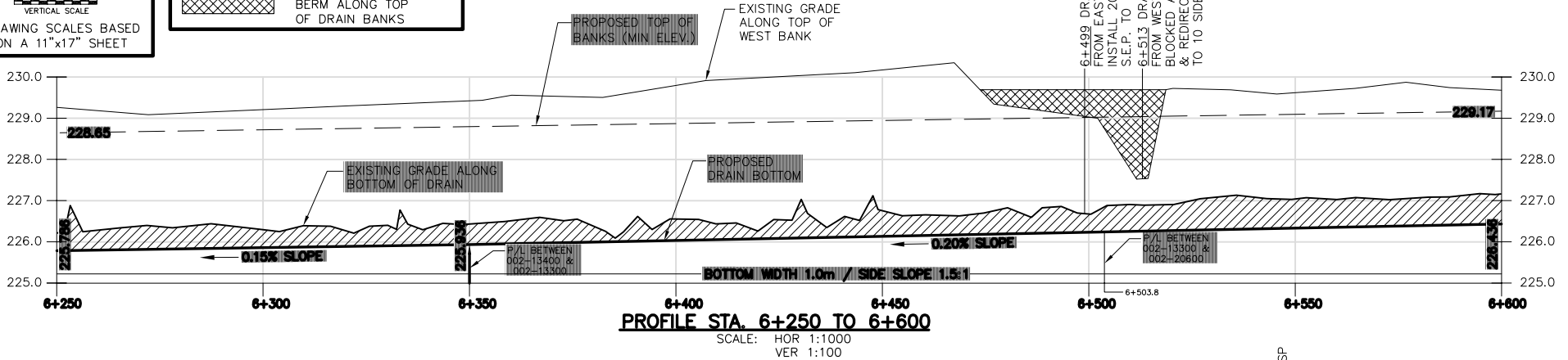


DRAWING SCALES BASED ON A 11"x17" SHEET

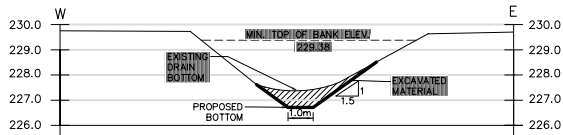
PROFILE LEGEND

- EXCAVATED MATERIAL WITHIN DRAIN
- PROPOSED FILL FOR BERM ALONG TOP OF DRAIN BANKS

SEE PROFILE 10

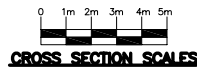


SEE PROFILE 12



CROSS SECTION LOOKING UPSTREAM @ STA 6+740

SCALE: 1:200



NOTE:
ALL DRAIN PROFILES AND CROSS SECTIONS CONTAINED HEREIN ARE FOR THE PURPOSE OF THE PRELIMINARY REPORT. FINAL DETAILS WILL BE INCLUDED IN THE FINAL REPORT.



PROFILE 11
6+250 TO 6+950
SCALE: AS SHOWN

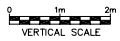
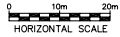
PRELIMINARY DRAINAGE REPORT FOR THE SOUTH INNISFIL CREEK DRAIN & BRANCHES

IN THE TOWN OF INNISFIL
COUNTY OF SIMCOE

24 FEBRUARY 2006
PROJECT No. 05-4787

Page 24 of 37

PROFILE SCALES

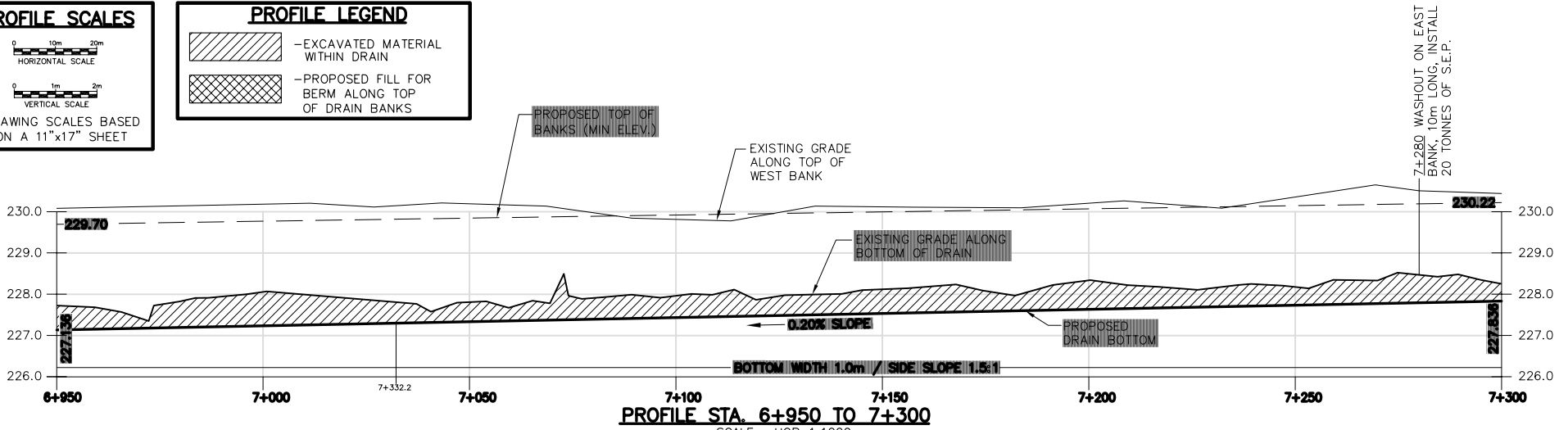


DRAWING SCALES BASED ON A 11"x17" SHEET

PROFILE LEGEND

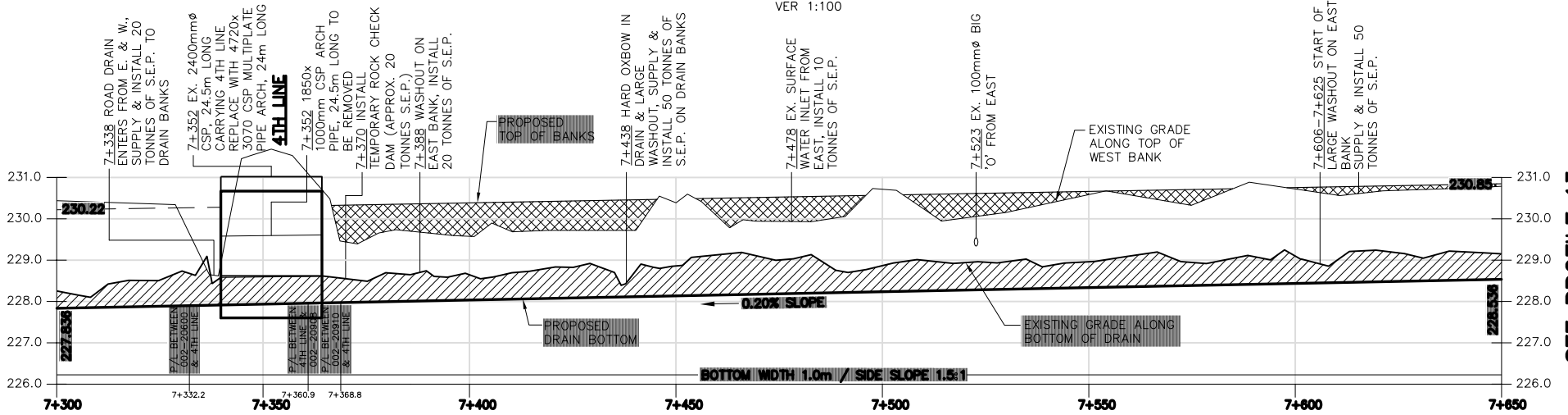
- EXCAVATED MATERIAL WITHIN DRAIN
- PROPOSED FILL FOR BERM ALONG TOP OF DRAIN BANKS

SEE PROFILE 11



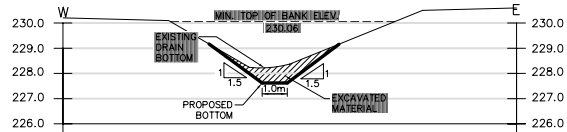
PROFILE STA. 6+950 TO 7+300

SCALE: HOR 1:1000 VER 1:100



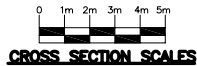
PROFILE STA. 7+300 TO 7+650

SCALE: HOR 1:1000 VER 1:100



CROSS SECTION LOOKING UPSTREAM @ STA 7+190

SCALE: 1:200



CROSS SECTION SCALES

NOTE:
ALL DRAIN PROFILES AND CROSS SECTIONS CONTAINED HEREIN ARE FOR THE PURPOSE OF THE PRELIMINARY REPORT. FINAL DETAILS WILL BE INCLUDED IN THE FINAL REPORT.

SEE PROFILE 13

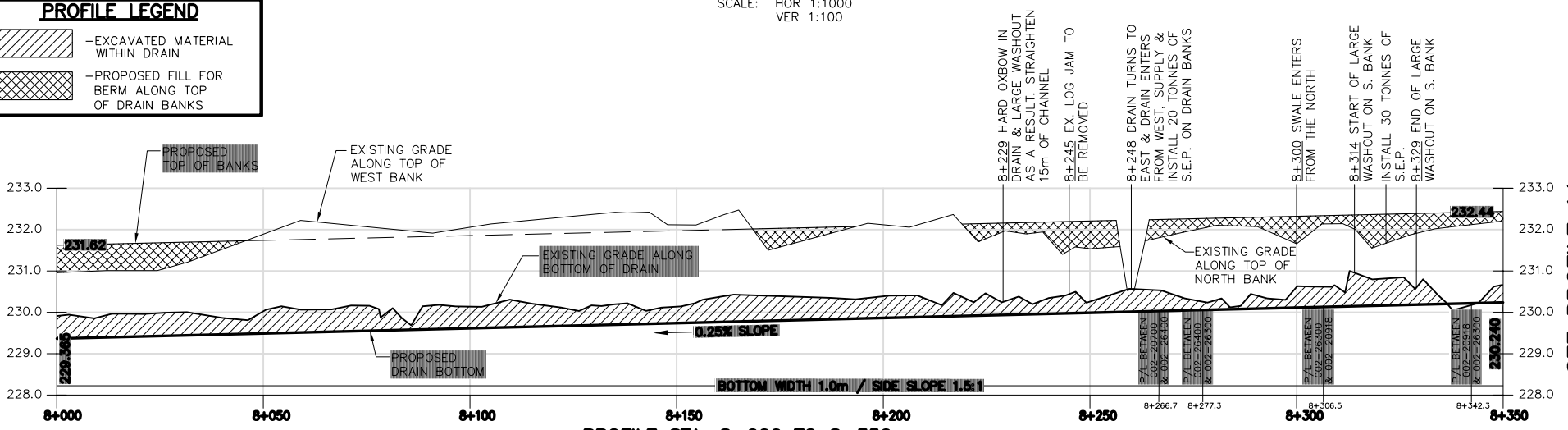
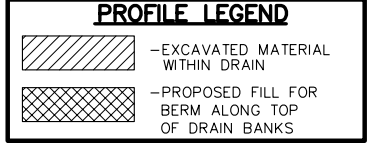
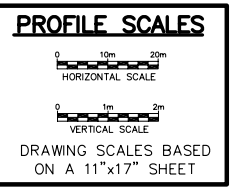
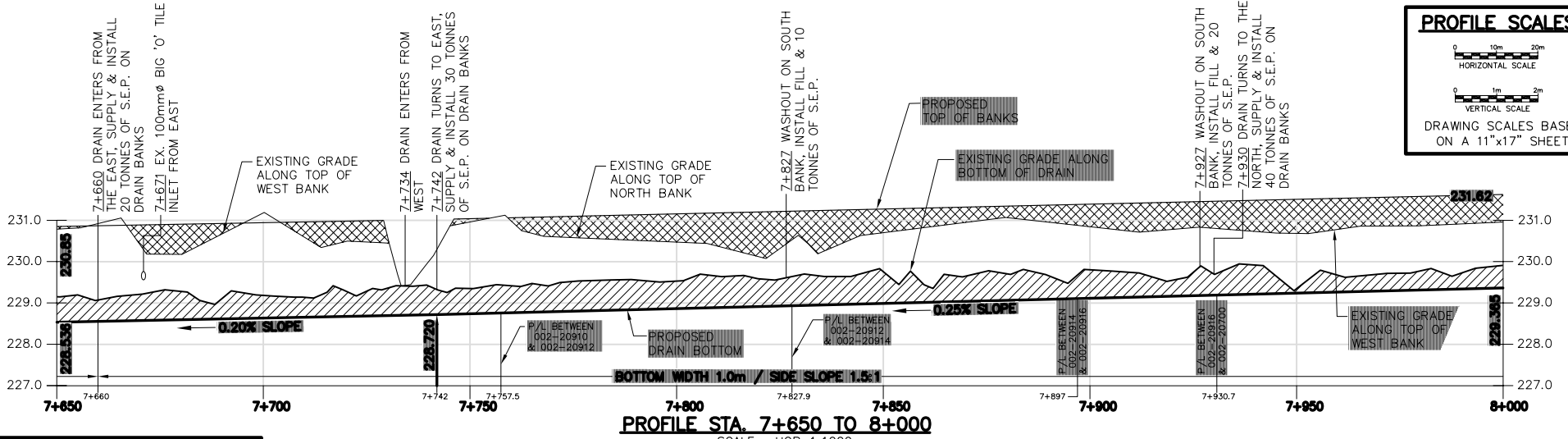


PROFILE 12
6+950 TO 7+650
SCALE: AS SHOWN

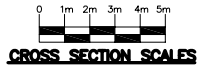
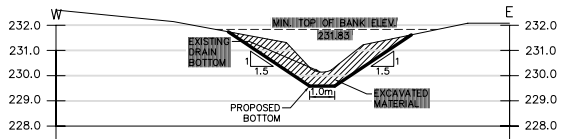
PRELIMINARY DRAINAGE REPORT FOR THE SOUTH INNISFIL CREEK DRAIN & BRANCHES

IN THE TOWN OF INNISFIL
COUNTY OF SIMCOE
24 FEBRUARY 2006
PROJECT No. 05-4787
Page 25 of 37

SEE PROFILE 12



SEE PROFILE 14



NOTE: ALL DRAIN PROFILES AND CROSS SECTIONS CONTAINED HEREIN ARE FOR THE PURPOSE OF THE PRELIMINARY REPORT. FINAL DETAILS WILL BE INCLUDED IN THE FINAL REPORT.

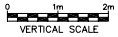
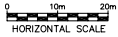


PRELIMINARY DRAINAGE REPORT FOR THE SOUTH INNISFIL CREEK DRAIN & BRANCHES IN THE TOWN OF INNISFIL COUNTY OF SIMCOE

PROFILE 13
7+650 TO 8+350
SCALE: AS SHOWN

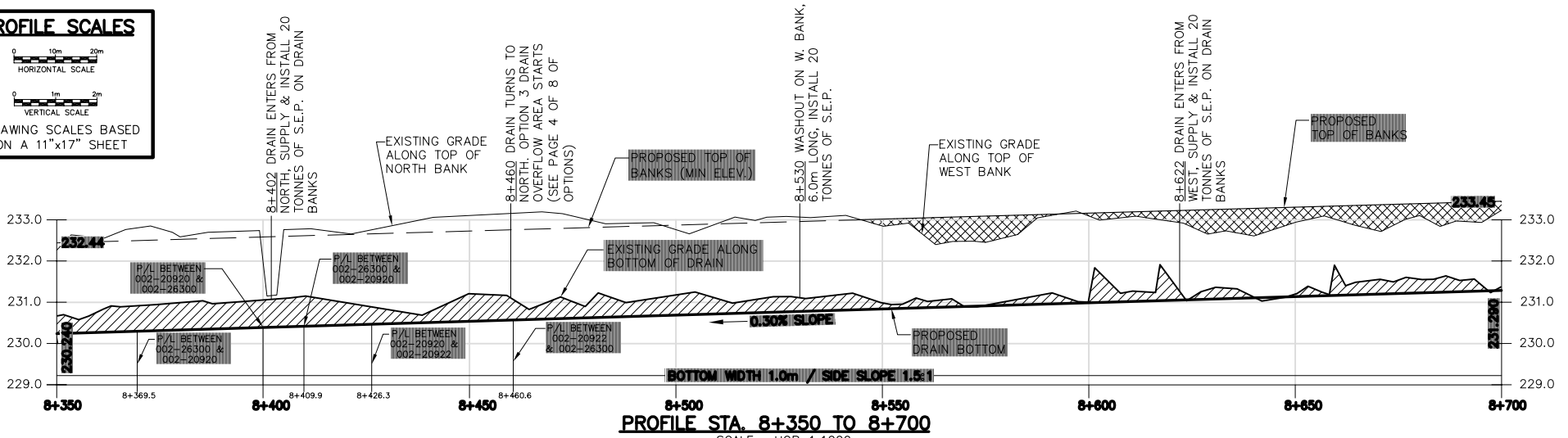
24 FEBRUARY 2006
PROJECT No. 05-4787
Page 26 of 37

PROFILE SCALES




DRAWING SCALES BASED ON A 11"x17" SHEET

SEE PROFILE 13

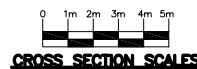
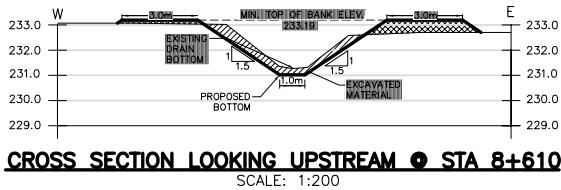


PROFILE LEGEND

- EXCAVATED MATERIAL WITHIN DRAIN
- PROPOSED FILL FOR BERM ALONG TOP OF DRAIN BANKS



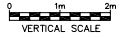
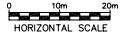
SEE PROFILE 15



NOTE:
ALL DRAIN PROFILES AND CROSS SECTIONS CONTAINED HEREIN ARE FOR THE PURPOSE OF THE PRELIMINARY REPORT. FINAL DETAILS WILL BE INCLUDED IN THE FINAL REPORT.

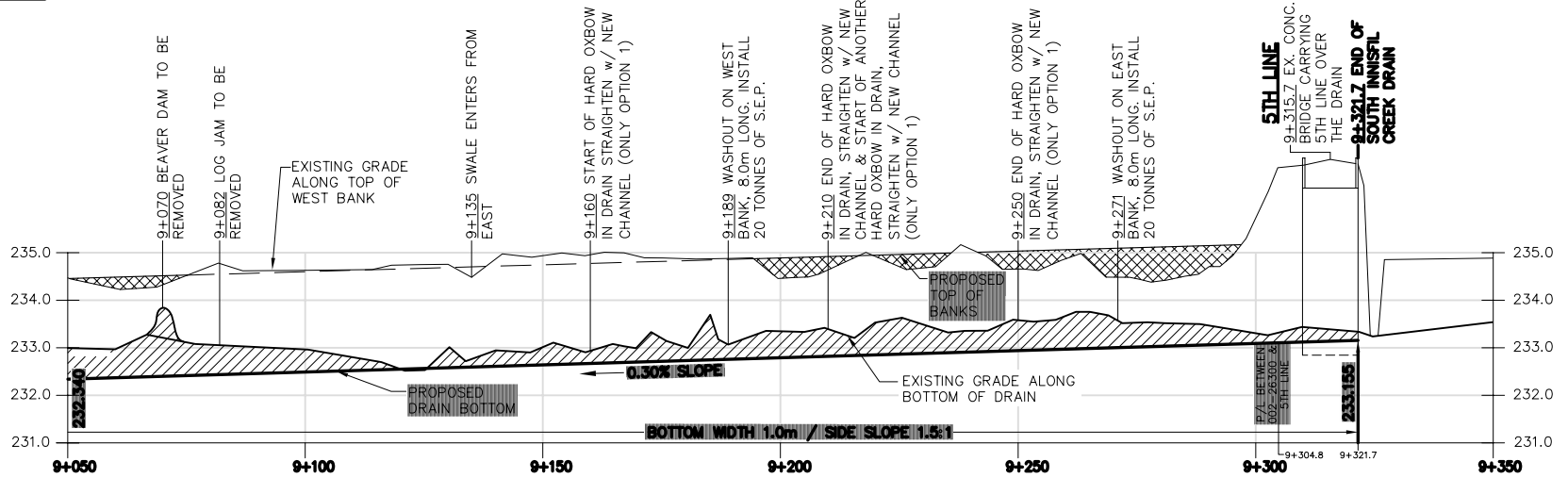
<p>DILLON CONSULTING</p>	<p>PRELIMINARY DRAINAGE REPORT FOR THE SOUTH INNISFIL CREEK DRAIN & BRANCHES</p> <p>IN THE TOWN OF INNISFIL COUNTY OF SIMCOE</p>
	<p>PROFILE 14 8+350 TO 9+050 SCALE: AS SHOWN</p>

PROFILE SCALES



DRAWING SCALES BASED ON A 11"x17" SHEET

SEE PROFILE 14

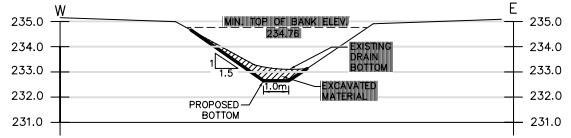


PROFILE STA. 9+050 TO 9+350

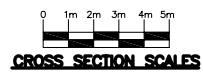
SCALE: HOR 1:1000
VER 1:100

PROFILE LEGEND

- EXCAVATED MATERIAL WITHIN DRAIN
- PROPOSED FILL FOR BERM ALONG TOP OF DRAIN BANKS



CROSS SECTION LOOKING UPSTREAM @ STA 9+155
SCALE: 1:200



NOTE:
ALL DRAIN PROFILES AND CROSS SECTIONS CONTAINED HEREIN ARE FOR THE PURPOSE OF THE PRELIMINARY REPORT. FINAL DETAILS WILL BE INCLUDED IN THE FINAL REPORT.

<p>DILLON CONSULTING</p>	<p>PRELIMINARY DRAINAGE REPORT FOR THE SOUTH INNISFIL CREEK DRAIN & BRANCHES</p> <p>IN THE TOWN OF INNISFIL COUNTY OF SIMCOE</p>
	<p>24 FEBRUARY 2006</p> <p>PROJECT No. 05-4787</p>
<p>PROFILE 15</p> <p>9+050 TO 9+350</p> <p>SCALE: AS SHOWN</p>	<p>Page 28 of 37</p>

APPENDIX D

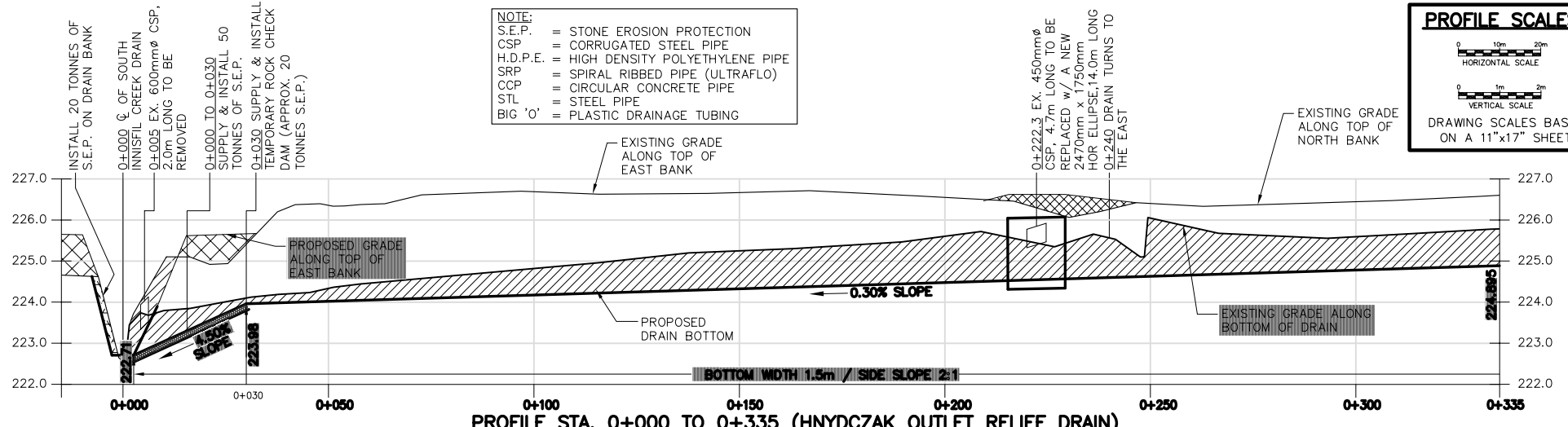
**PROFILES OF HNYDCZAK OUTLET RELIEF DRAIN
(FORMER OUTLET OF BRANCH 'A' DRAIN)**

PROFILE SCALES

HORIZONTAL SCALE
VERTICAL SCALE

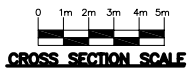
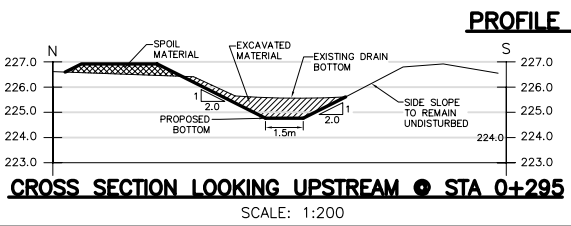
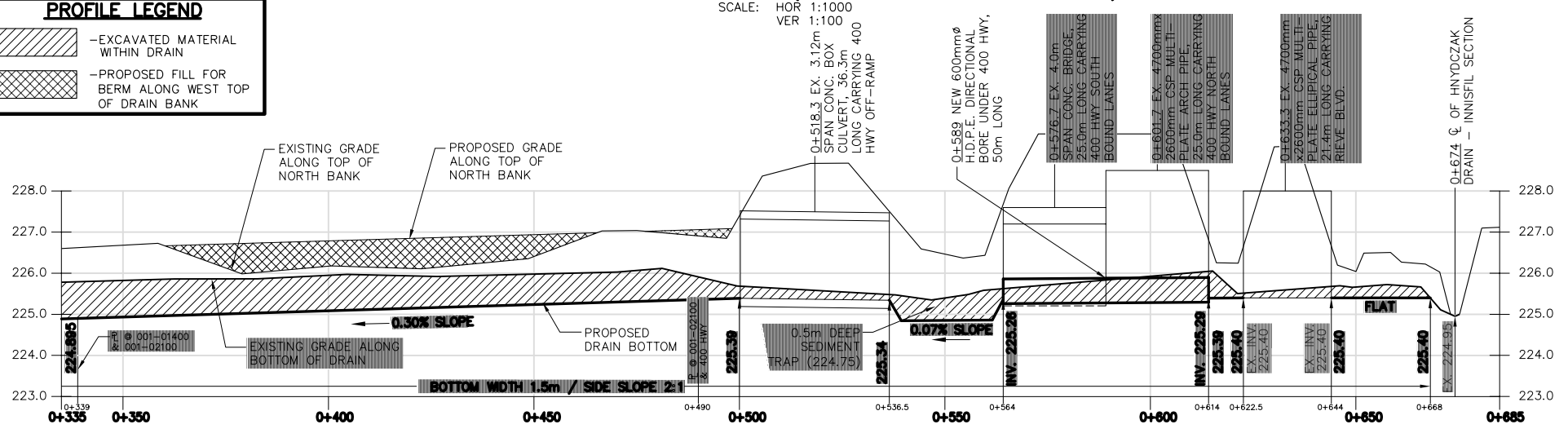
DRAWING SCALES BASED ON A 11"x17" SHEET

- NOTE:**
- S.E.P. = STONE EROSION PROTECTION
 - CSP = CORRUGATED STEEL PIPE
 - H.D.P.E. = HIGH DENSITY POLYETHYLENE PIPE
 - SRP = SPIRAL RIBBED PIPE (ULTRAFLO)
 - CCP = CIRCULAR CONCRETE PIPE
 - STL = STEEL PIPE
 - BIG 'O' = PLASTIC DRAINAGE TUBING



PROFILE LEGEND

- EXCAVATED MATERIAL WITHIN DRAIN
- PROPOSED FILL FOR BERM ALONG WEST TOP OF DRAIN BANK



NOTE:
ALL DRAIN PROFILES AND CROSS SECTIONS CONTAINED HEREIN ARE FOR THE PURPOSE OF THE PRELIMINARY REPORT. FINAL DETAILS WILL BE INCLUDED IN THE FINAL REPORT.

DILLON CONSULTING

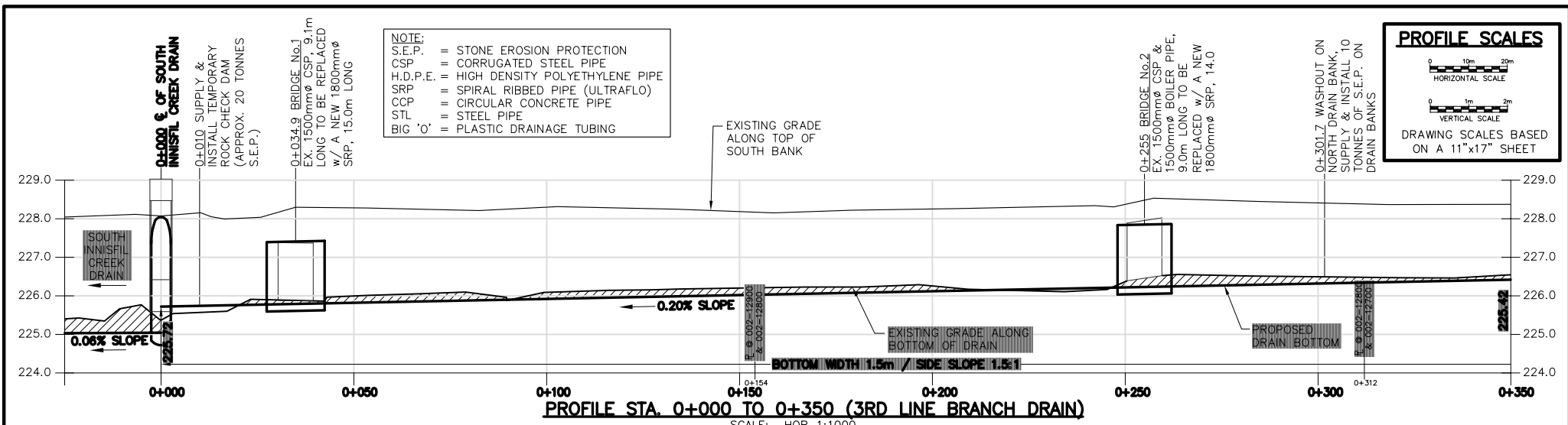
PROFILE 1
0+000 TO 0+685
SCALE: AS SHOWN

PRELIMINARY DRAINAGE REPORT FOR THE SOUTH INNISFIL CREEK DRAIN & BRANCHES (HNYDCZAK OUTLET RELIEF DRAIN) IN THE TOWN OF INNISFIL COUNTY OF SIMCOE

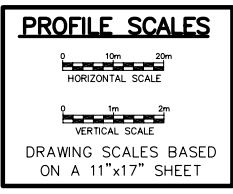
24 FEBRUARY 2006
PROJECT No. 05-4787
Page 29 of 37

APPENDIX E

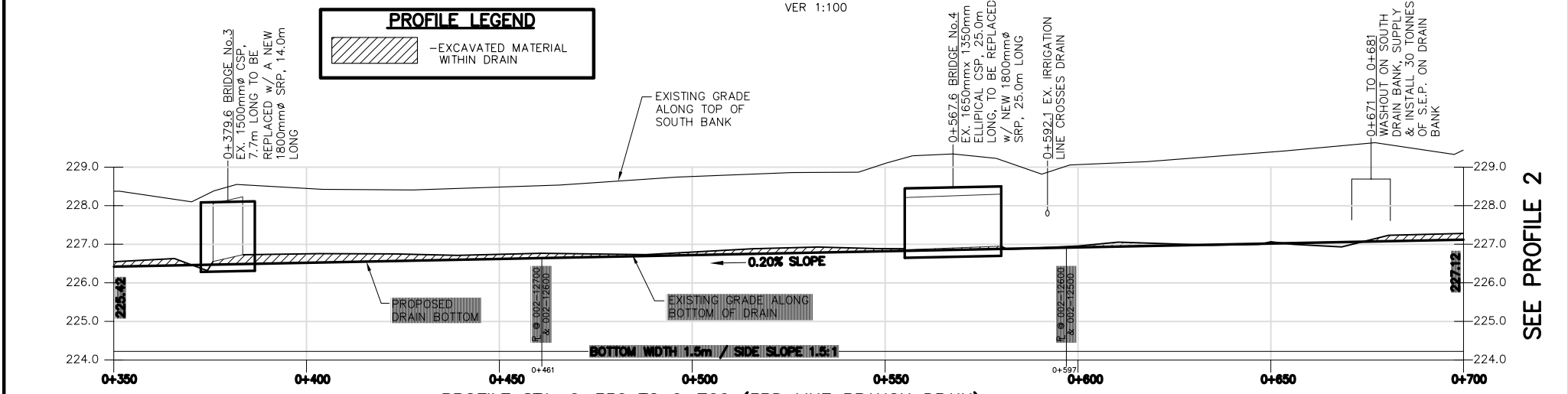
PROFILES OF 3RD LINE BRANCH DRAIN



NOTE:
 S.E.P. = STONE EROSION PROTECTION
 CSP = CORRUGATED STEEL PIPE
 H.D.P.E. = HIGH DENSITY POLYETHYLENE PIPE
 SRP = SPIRAL RIBBED PIPE (ULTRAFLO)
 CCP = CIRCULAR CONCRETE PIPE
 STL = STEEL PIPE
 BIG 'O' = PLASTIC DRAINAGE TUBING

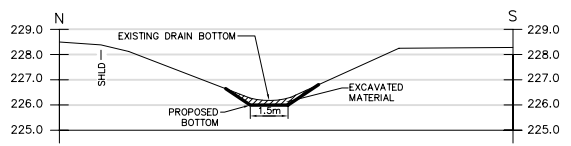


PROFILE STA. 0+000 TO 0+350 (3RD LINE BRANCH DRAIN)
 SCALE: HOR 1:1000 VER 1:100

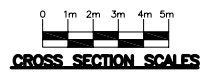


PROFILE LEGEND
 [Hatched Area] - EXCAVATED MATERIAL WITHIN DRAIN

PROFILE STA. 0+350 TO 0+700 (3RD LINE BRANCH DRAIN)
 SCALE: HOR 1:1000 VER 1:100



CROSS SECTION LOOKING UPSTREAM @ STA 0+140
 SCALE: 1:200



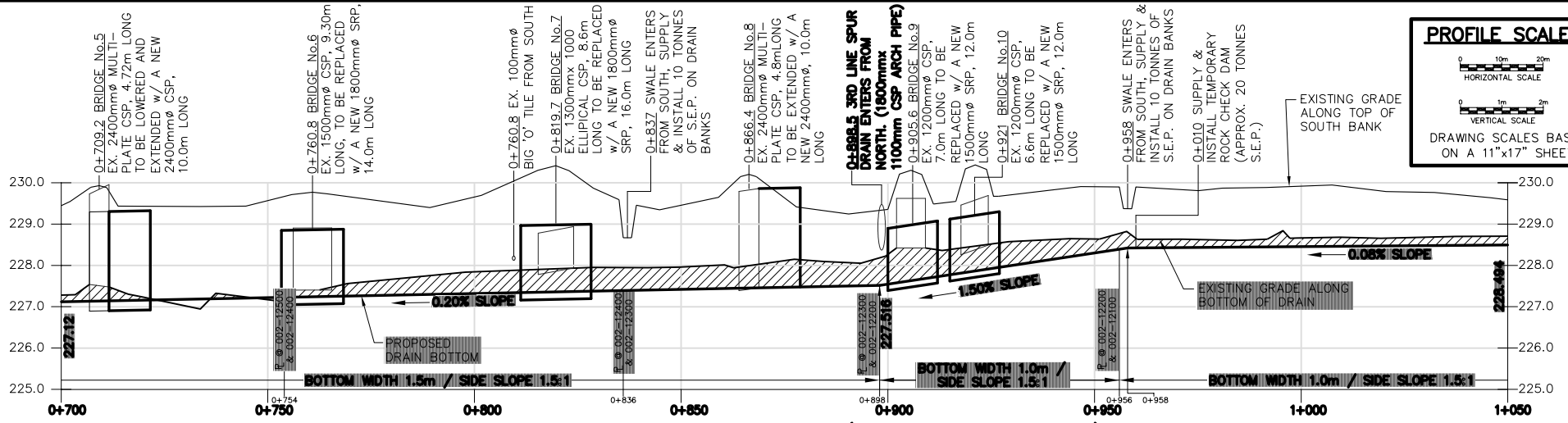
NOTE:
 ALL DRAIN PROFILES AND CROSS SECTIONS CONTAINED HEREIN ARE FOR THE PURPOSE OF THE PRELIMINARY REPORT. FINAL DETAILS WILL BE INCLUDED IN THE FINAL REPORT.

SEE PROFILE 2

 DILLON CONSULTING	PRELIMINARY DRAINAGE REPORT FOR THE SOUTH INNISFIL CREEK DRAIN & BRANCHES (3RD LINE BRANCH DRAIN) IN THE TOWN OF INNISFIL COUNTY OF SIMCOE
	24 FEBRUARY 2006 PROJECT No. 05-4787 Page 30 of 37

PROFILE 1
 0+000 TO 0+700
 SCALE: AS SHOWN

SEE PROFILE 1



PROFILE SCALES

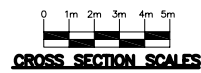
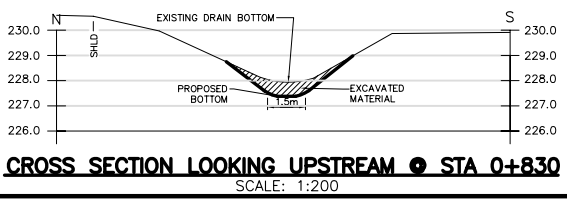
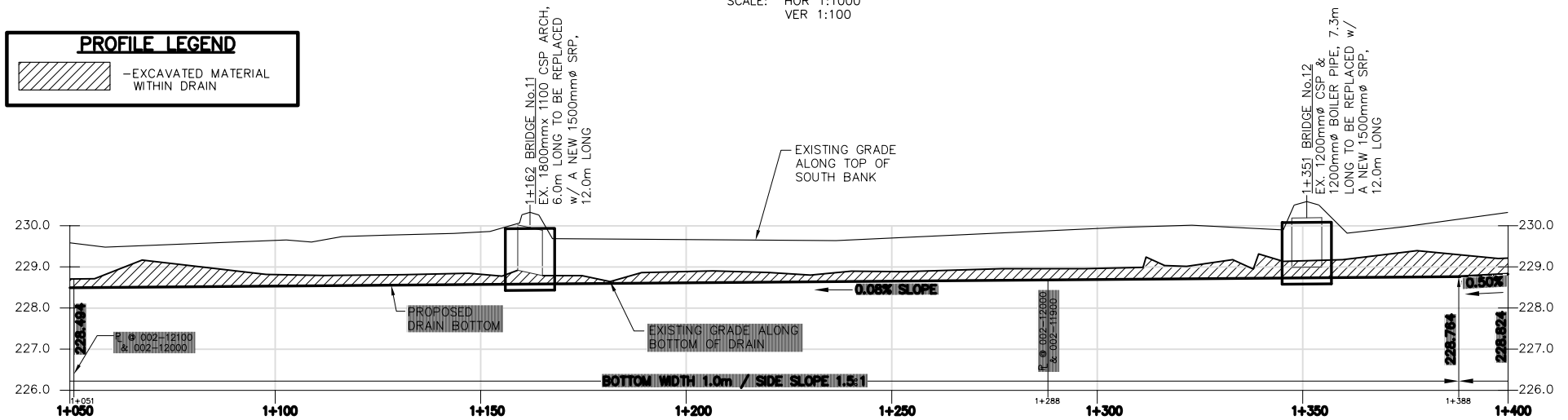
0 10m 20m
HORIZONTAL SCALE

0 1m 2m
VERTICAL SCALE

DRAWING SCALES BASED ON A 11"x17" SHEET

PROFILE LEGEND

- EXCAVATED MATERIAL WITHIN DRAIN

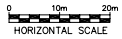


NOTE:
ALL DRAIN PROFILES AND CROSS SECTIONS CONTAINED HEREIN ARE FOR THE PURPOSE OF THE PRELIMINARY REPORT. FINAL DETAILS WILL BE INCLUDED IN THE FINAL REPORT.

<p>DILLON CONSULTING</p>	<p>PRELIMINARY DRAINAGE REPORT FOR THE SOUTH INNISFIL CREEK DRAIN & BRANCHES (3RD LINE BRANCH DRAIN)</p> <p>IN THE TOWN OF INNISFIL COUNTY OF SIMCOE</p>
	<p>24 FEBRUARY 2006</p> <p>PROJECT No. 05-4787</p> <p>Page 31 of 37</p>
<p>PROFILE 2</p> <p>0+700 TO 1+400</p> <p>SCALE: AS SHOWN</p>	

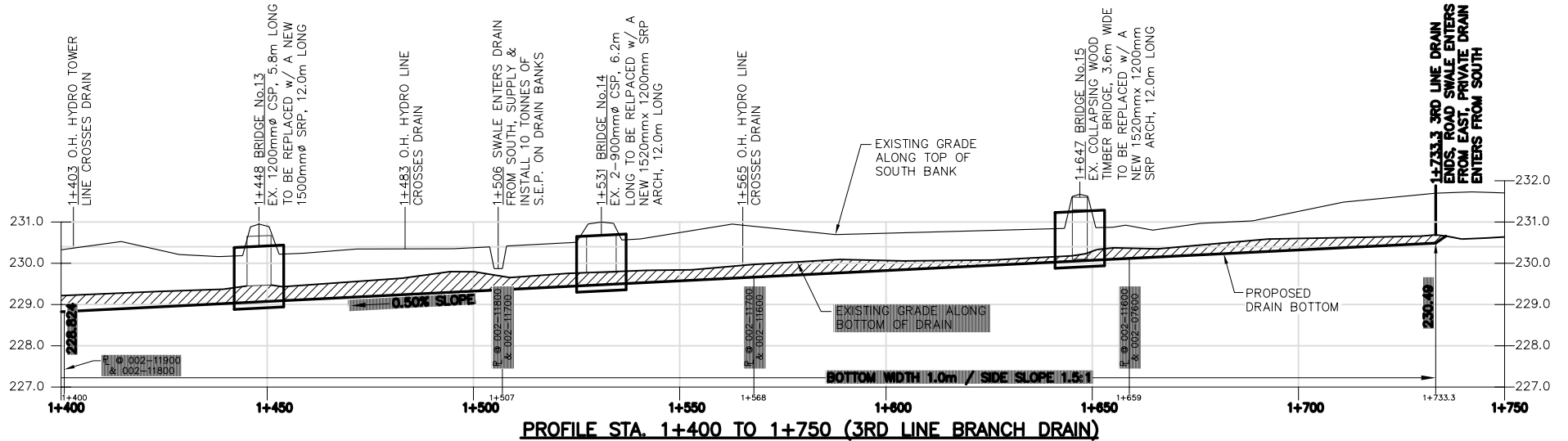
SEE PROFILE 3

PROFILE SCALES



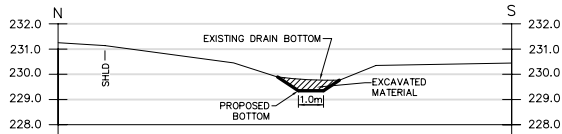
DRAWING SCALES BASED ON A 11"x17" SHEET

SEE PROFILE 2

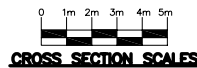


PROFILE LEGEND

- EXCAVATED MATERIAL WITHIN DRAIN



CROSS SECTION LOOKING UPSTREAM @ STA 1+550
SCALE: 1:200



NOTE:
ALL DRAIN PROFILES AND CROSS SECTIONS CONTAINED HEREIN ARE FOR THE PURPOSE OF THE PRELIMINARY REPORT. FINAL DETAILS WILL BE INCLUDED IN THE FINAL REPORT.

DILLON CONSULTING

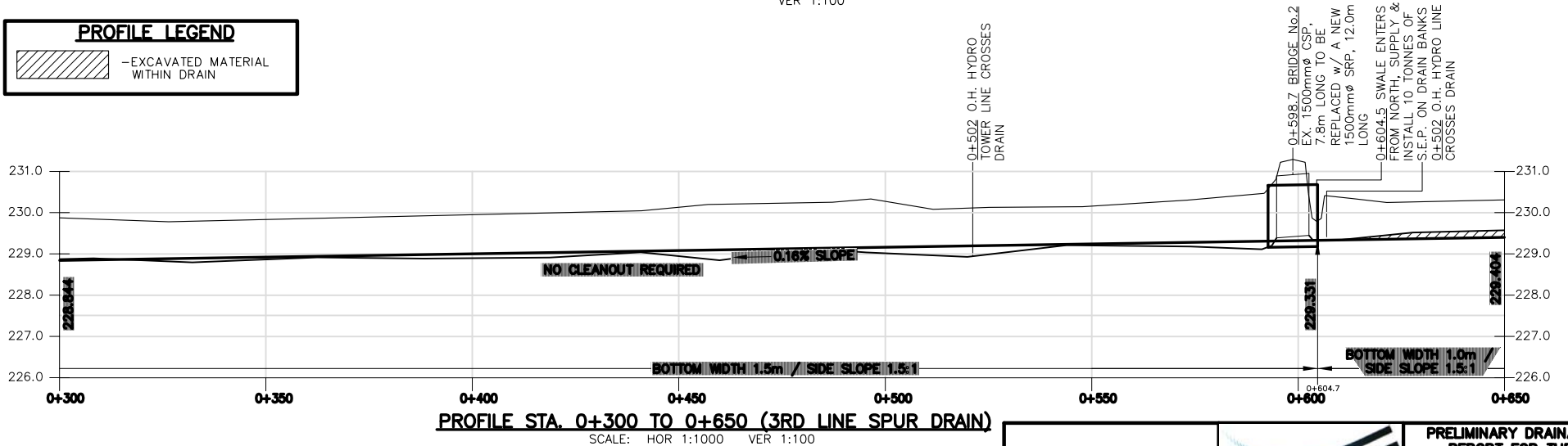
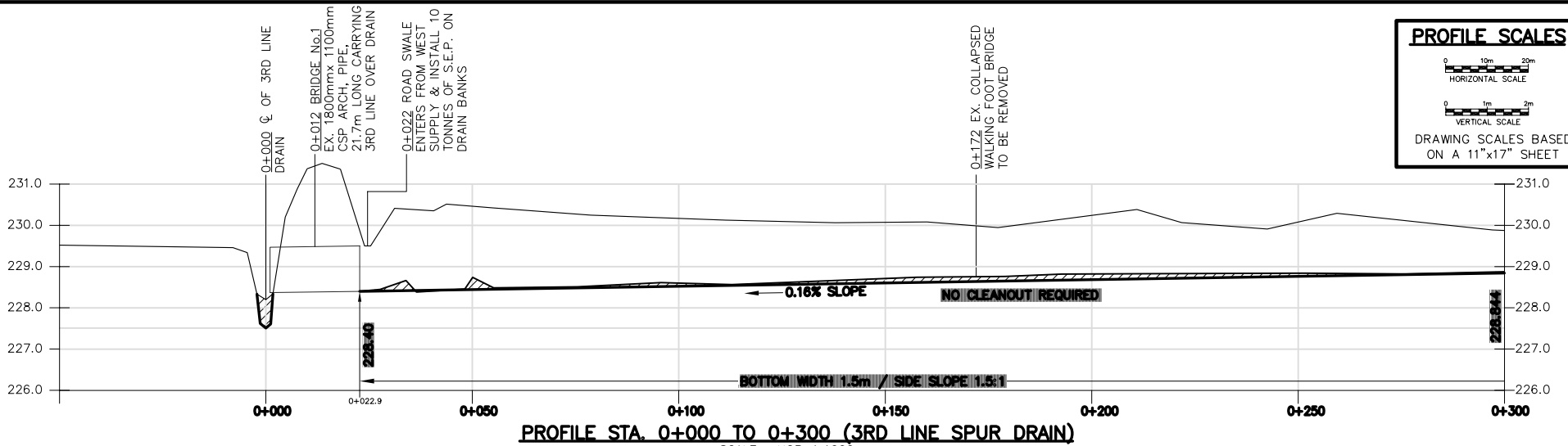
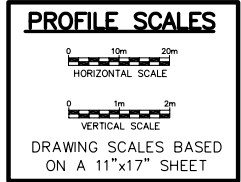
PROFILE 3
1+400 TO 1+750
SCALE: AS SHOWN

PRELIMINARY DRAINAGE REPORT FOR THE SOUTH INNISFIL CREEK DRAIN & BRANCHES (3RD LINE BRANCH DRAIN) IN THE TOWN OF INNISFIL COUNTY OF SIMCOE

24 FEBRUARY 2006
PROJECT No. 05-4787
Page 32 of 37

APPENDIX F

PROFILES OF 3RD LINE BRANCH DRAIN SPUR



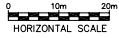
SEE PROFILE 2

- NOTE:**
- S.E.P. = STONE EROSION PROTECTION
 - CSP = CORRUGATED STEEL PIPE
 - H.D.P.E. = HIGH DENSITY POLYETHYLENE PIPE
 - SRP = SPIRAL RIBBED PIPE (ULTRAFLO)
 - CCP = CIRCULAR CONCRETE PIPE
 - STL = STEEL PIPE
 - BIG 'O' = PLASTIC DRAINAGE TUBING

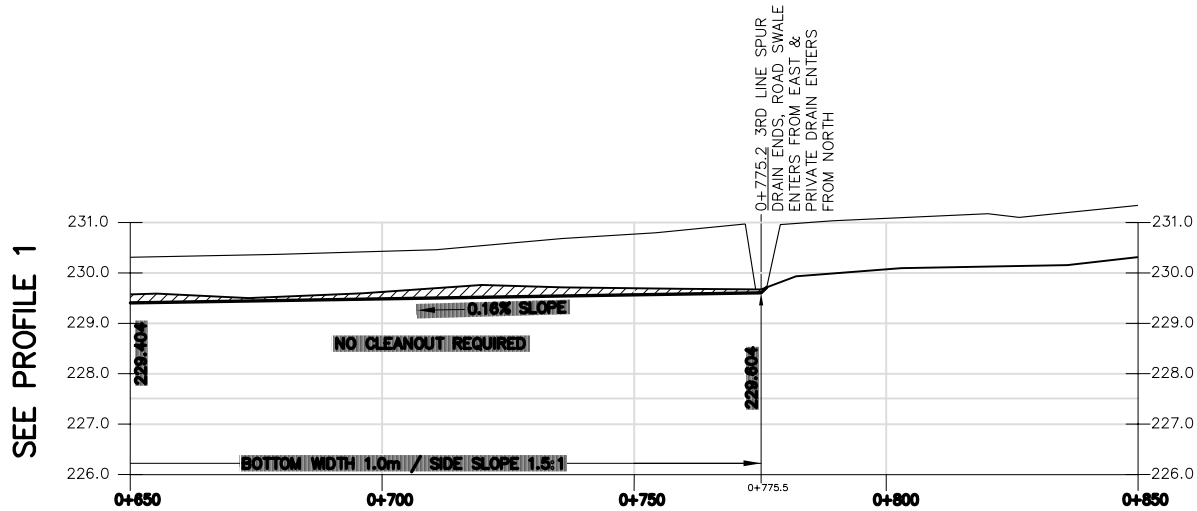
NOTE:
ALL DRAIN PROFILES AND CROSS SECTIONS CONTAINED HEREIN ARE FOR THE PURPOSE OF THE PRELIMINARY REPORT. FINAL DETAILS WILL BE INCLUDED IN THE FINAL REPORT.

<p>DILLON CONSULTING</p>	<p>PRELIMINARY DRAINAGE REPORT FOR THE SOUTH INNISFIL CREEK DRAIN & BRANCHES (3RD LINE SPUR DRAIN)</p> <p>IN THE TOWN OF INNISFIL COUNTY OF SIMCOE</p>
	<p>24 FEBRUARY 2006</p> <p>PROJECT No. 05-4787</p>
<p>PROFILE 1</p> <p>0+000 TO 0+650</p> <p>SCALE: AS SHOWN</p>	<p>Page 33 of 37</p>

PROFILE SCALES



DRAWING SCALES BASED ON A 11"x17" SHEET



PROFILE STA. 0+650 TO 0+850 (3RD LINE SPUR DRAIN)

SCALE: HOR 1:1000
VER 1:100

PROFILE LEGEND

-EXCAVATED MATERIAL WITHIN DRAIN

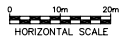
NOTE:
ALL DRAIN PROFILES AND CROSS SECTIONS CONTAINED HEREIN ARE FOR THE PURPOSE OF THE PRELIMINARY REPORT. FINAL DETAILS WILL BE INCLUDED IN THE FINAL REPORT.

	<p>PRELIMINARY DRAINAGE REPORT FOR THE SOUTH INNISFIL CREEK DRAIN & BRANCHES (3RD LINE SPUR DRAIN)</p> <p>IN THE TOWN OF INNISFIL COUNTY OF SIMCOE</p>
	<p>24 FEBRUARY 2006</p>
<p>PROFILE 2</p> <p>0+650 TO 0+850</p> <p>SCALE: AS SHOWN</p>	<p>PROJECT No. 05-4787</p> <p>Page 34 of 37</p>

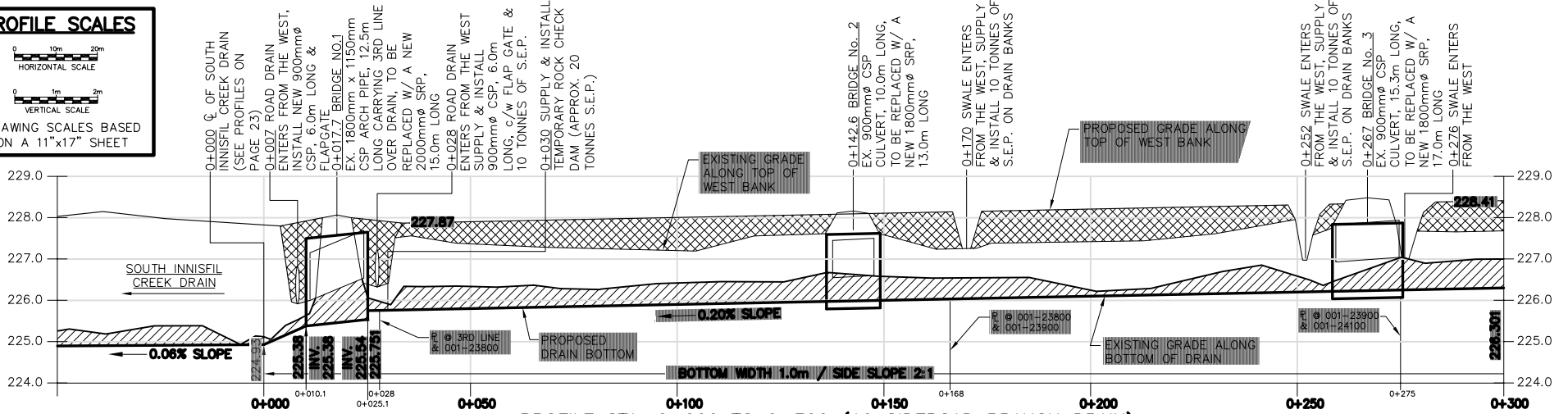
APPENDIX G

PROFILES OF 10 SIDEROAD DRAIN

PROFILE SCALES



DRAWING SCALES BASED ON A 11"x17" SHEET



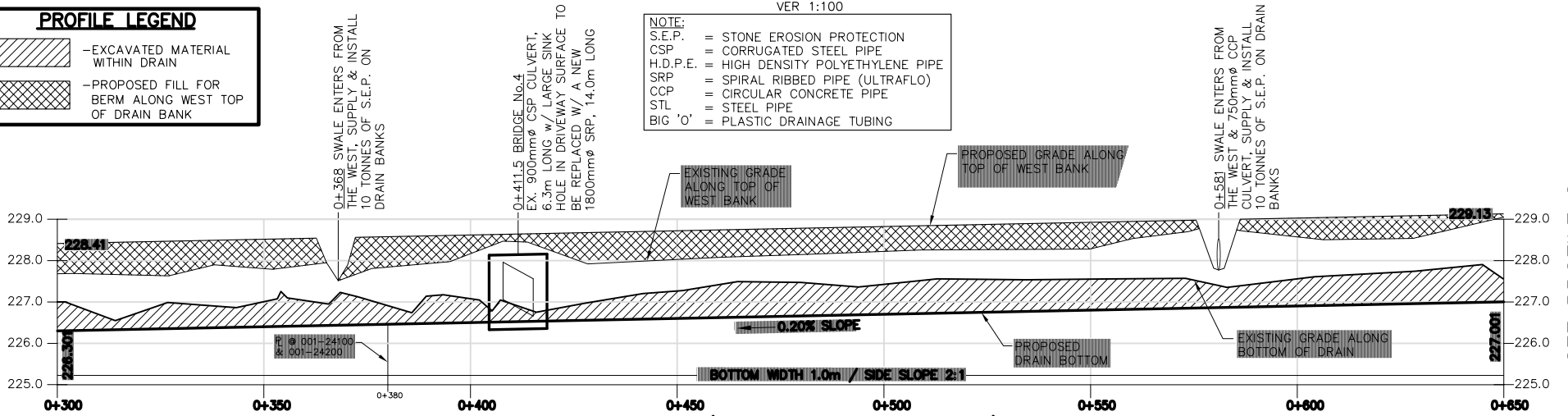
PROFILE STA. 0+000 TO 0+300 (10 SIDEROAD BRANCH DRAIN)

SCALE: HOR 1:1000
VER 1:100

PROFILE LEGEND

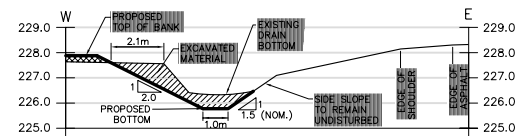
- EXCAVATED MATERIAL WITHIN DRAIN
- PROPOSED FILL FOR BERM ALONG WEST TOP OF DRAIN BANK

- NOTE:
- S.E.P. = STONE EROSION PROTECTION
 - CSP = CORRUGATED STEEL PIPE
 - H.D.P.E. = HIGH DENSITY POLYETHYLENE PIPE
 - SRP = SPIRAL RIBBED PIPE (ULTRAFLO)
 - CCP = CIRCULAR CONCRETE PIPE
 - STL = STEEL PIPE
 - BIG 'O' = PLASTIC DRAINAGE TUBING



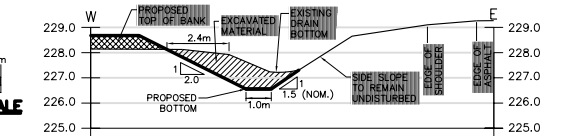
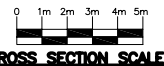
PROFILE STA. 0+300 TO 0+650 (10 SIDEROAD BRANCH DRAIN)

SCALE: HOR 1:1000 VER 1:100



CROSS SECTION LOOKING UPSTREAM @ STA 0+040

SCALE: 1:200



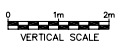
CROSS SECTION LOOKING UPSTREAM @ STA 0+430

SCALE: 1:200

<p>DILLON CONSULTING</p>	<p>PRELIMINARY DRAINAGE REPORT FOR THE SOUTH INNISFIL CREEK DRAIN & BRANCHES (10 SIDEROAD BRANCH) IN THE TOWN OF INNISFIL COUNTY OF SIMCOE</p>
	<p>PROFILE 1 0+000 TO 0+650</p>
	<p>24 FEBRUARY 2006 PROJECT No. 05-4787</p>
<p>SCALE: AS SHOWN</p>	<p>Page 35 of 37</p>

SEE PROFILE 2

PROFILE SCALES



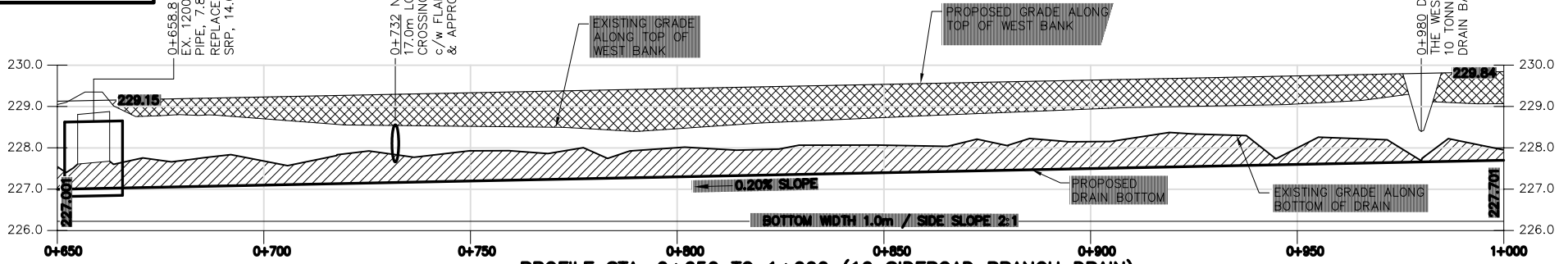
DRAWING SCALES BASED ON A 11"x17" SHEET

0+658.8 BRIDGE No.5 EX. 1200mm ϕ BOILER PLATE PIPE, 7.6m LONG, TO BE REPLACED W/ A NEW 1800mm ϕ SRP, 14.0m LONG

0+732 NEW 900mm ϕ CSP, 17.0m LONG FROM EAST CROSSING UNDER TO SIDEROAD C/W FLAP GATE ON OUTLET END & APPROX. 40 TONNES S.E.P.

0+980 DRAIN ENTERS FROM THE WEST, SUPPLY & INSTALL 10 TONNES OF S.E.P. ON DRAIN BANKS

SEE PROFILE 1

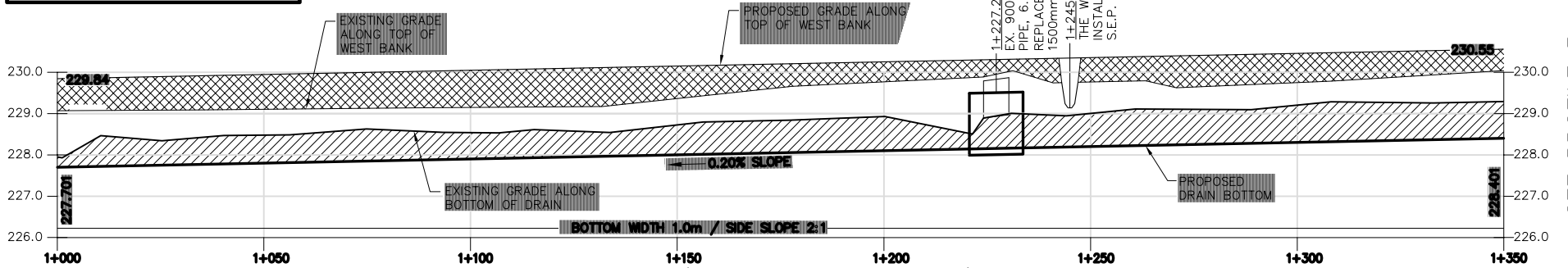


PROFILE STA. 0+650 TO 1+000 (10 SIDEROAD BRANCH DRAIN)

SCALE: HOR 1:1000
VER 1:100

PROFILE LEGEND

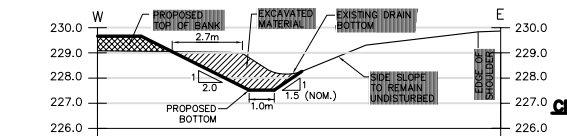
- EXCAVATED MATERIAL WITHIN DRAIN
- PROPOSED FILL FOR BERM ALONG WEST TOP OF DRAIN BANK



PROFILE STA. 1+000 TO 1+350 (10 SIDEROAD BRANCH DRAIN)

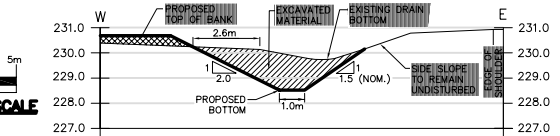
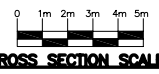
SCALE: HOR 1:1000
VER 1:100

1+227.2 BRIDGE No.6 EX. 900mm ϕ CSP CULVERT PIPE, 6.1m LONG TO BE REPLACED W/ A NEW 1500mm ϕ SRP, 13.0m LONG THE WEST, SUPPLY & INSTALL 10 TONNES OF S.E.P. ON DRAIN BANKS



CROSS SECTION LOOKING UPSTREAM @ STA 0+910

SCALE: 1:200



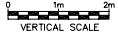
CROSS SECTION LOOKING UPSTREAM @ STA 1+180

SCALE: 1:200

SEE PROFILE 3

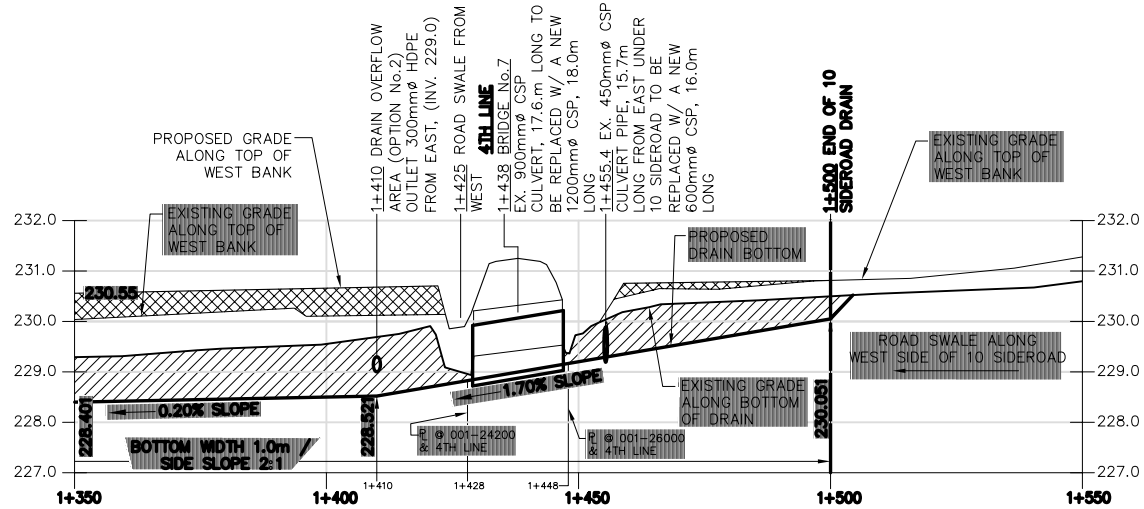
<p>DILLON CONSULTING</p>	<p>PRELIMINARY DRAINAGE REPORT FOR THE SOUTH INNISFIL CREEK DRAIN & BRANCHES (10 SIDEROAD BRANCH) IN THE TOWN OF INNISFIL COUNTY OF SIMCOE</p>	
	<p>PROFILE 2 0+650 TO 1+350</p>	
	<p>SCALE: AS SHOWN</p>	
		<p>24 FEBRUARY 2006 PROJECT No. 05-4787 Page 36 of 37</p>

PROFILE SCALES



DRAWING SCALES BASED ON A 11"x17" SHEET

SEE PROFILE 2

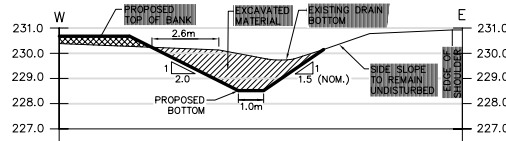
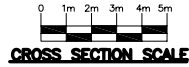


PROFILE STA. 1+350 TO 1+500 (10 SIDEROAD BRANCH DRAIN)

SCALE: HOR 1:1000
VER 1:100

PROFILE LEGEND

- EXCAVATED MATERIAL WITHIN DRAIN
- PROPOSED FILL FOR BERM ALONG WEST TOP OF DRAIN BANK



CROSS SECTION LOOKING UPSTREAM @ STA 1+410

SCALE: 1:200



PROFILE 3
1+350 TO 1+550
SCALE: AS SHOWN

PRELIMINARY DRAINAGE REPORT FOR THE SOUTH INNISFIL CREEK DRAIN & BRANCHES (10 SIDEROAD BRANCH) IN THE TOWN OF INNISFIL COUNTY OF SIMCOE

24 FEBRUARY 2006
PROJECT No. 05-4787
Page 37 of 37

APPENDIX H

**DRAIN OVERFLOW AREA
(OPTIONS 1 – 3)**

CONCESSION 1

CONCESSION 1

LOT 5

LOT 5

001-01200
961840 Ontario Limited
In Trust

001-01300
Heather G.
Minns

001-01100
Government Services
Director Municipal

001-01500

HYDRAULIC SEED AND
SHRUB WILLOW PLANTINGS
ON DRAIN BANKS

SEEDED
TO GRASS

LOWER DRAIN BANKS
ON EXISTING DRAIN

MAX. STORAGE
ELEV. 225.00

REALIGN DRAIN
C/W STONE
EROSION PROTECTION
ON DRAIN BANKS

PROPOSED
DRAIN
OVERFLOW
AREA

GRADE

GRADE

BERM

BERM

BERM

BERM

BERM

BERM

BERM

BERM

BERM

BERM

BERM

BERM

BERM

BERM

BERM

BERM

BERM

BERM

BERM

BERM

SIMCOE ROAD 89

5 SIDEROAD

OVERALL PLAN

PART OF OPTIONS No. 1,2&3

SCALE 1:2000



SCALE BAR



**PRELIMINARY DRAINAGE
REPORT FOR THE
SOUTH INNISFIL CREEK
DRAIN & BRANCHES**

**IN THE TOWN OF INNISFIL
COUNTY OF SIMCOE**

**DRAIN OVERFLOW
AREA OPTIONS 1-3**

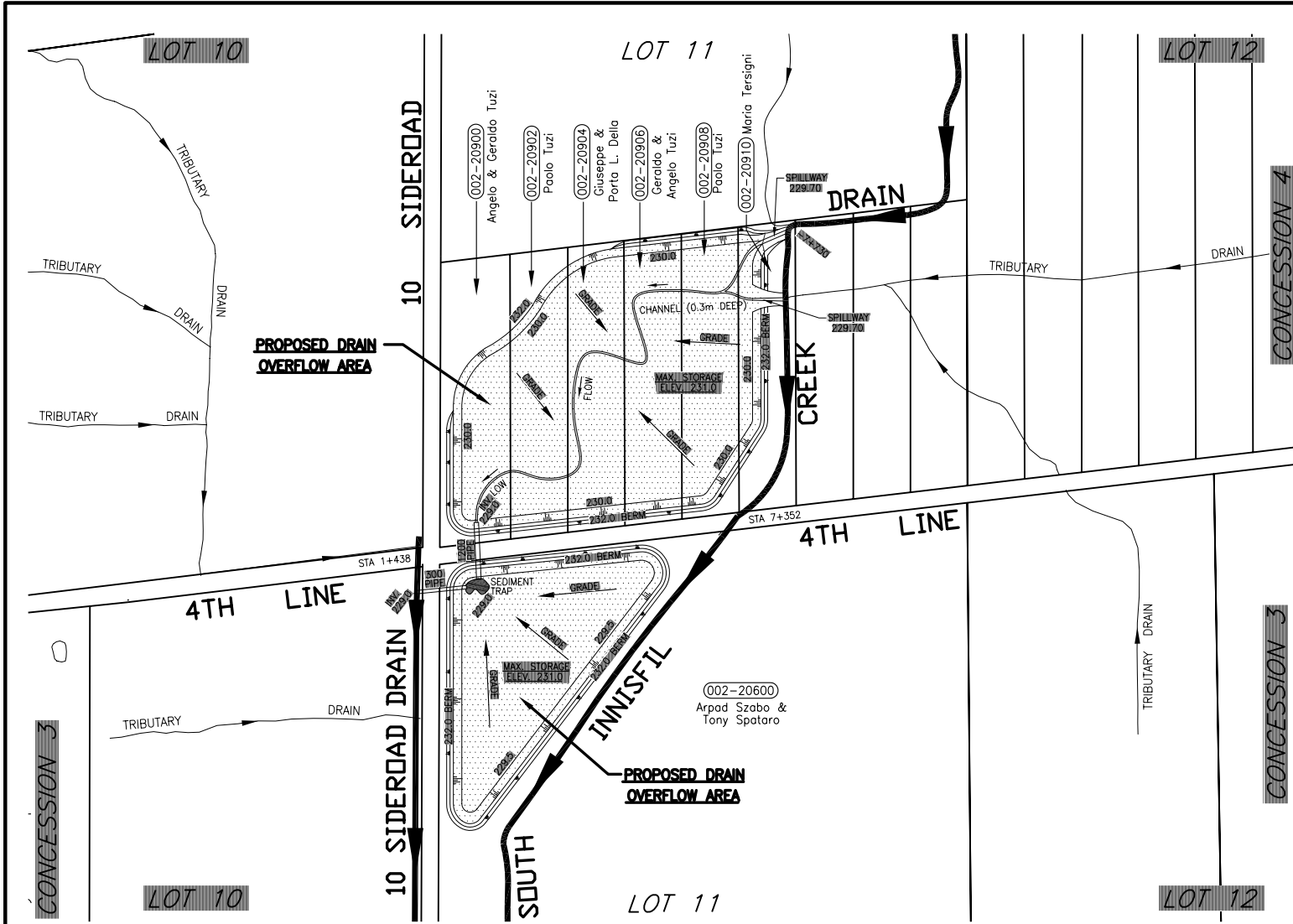
24 FEBRUARY 2006

PROJECT No. 05-4787

Page 1 of 8


APPENDIX I

**DRAIN OVERFLOW AREAS
(OPTIONS 2 & 3)
PLANS & PROFILES**



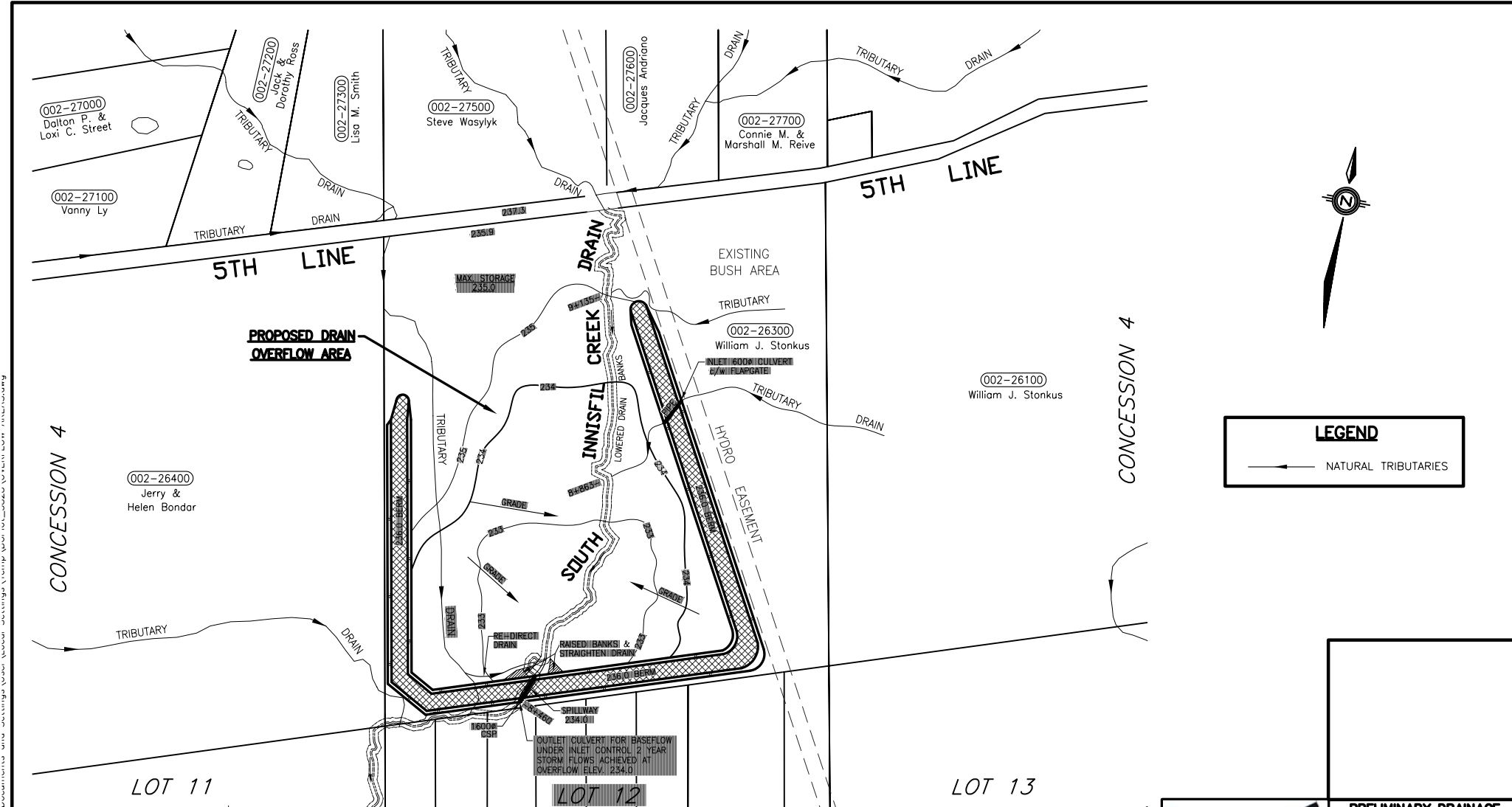
LEGEND

- MUNICIPAL DRAINS
- NATURAL TRIBUTARIES



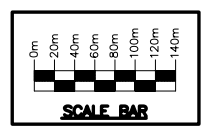
OVERALL PLAN
PART OF OPTION No.2
 SCALE 1:5000

<p>DILLON CONSULTING</p> <p>DRAIN OVERFLOW AREA OPTION 2</p>	<p>PRELIMINARY DRAINAGE REPORT FOR THE SOUTH INNISFIL CREEK DRAIN & BRANCHES</p> <p>IN THE TOWN OF INNISFIL COUNTY OF SIMCOE</p>
	<p>24 FEBRUARY 2006</p>
	<p>PROJECT No. 05-4787</p>
	<p>Page 2 of 8</p>



LEGEND

→ NATURAL TRIBUARIES



OVERALL PLAN
PART OF OPTION No.3
 SCALE 1:5000

<p>DILLON CONSULTING</p> <p>DRAIN OVERFLOW AREA OPTION 3</p>	<p>PRELIMINARY DRAINAGE REPORT FOR THE SOUTH INNISFIL CREEK DRAIN & BRANCHES</p>
	<p>IN THE TOWN OF INNISFIL COUNTY OF SIMCOE</p>
	<p>24 FEBRUARY 2006</p>
	<p>PROJECT No. 05-4787</p>
<p>Page 3 of 8</p>	

PROFILE LEGEND

- EXCAVATED MATERIAL WITHIN DRAIN
- EXCAVATED MATERIAL FROM LOWERING TOP OF DRAIN BANKS

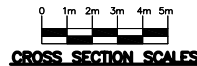
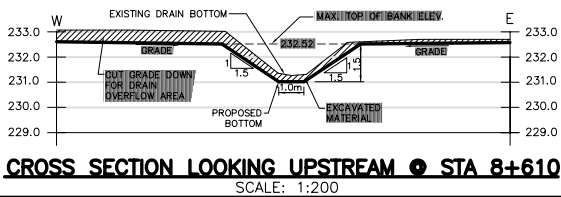
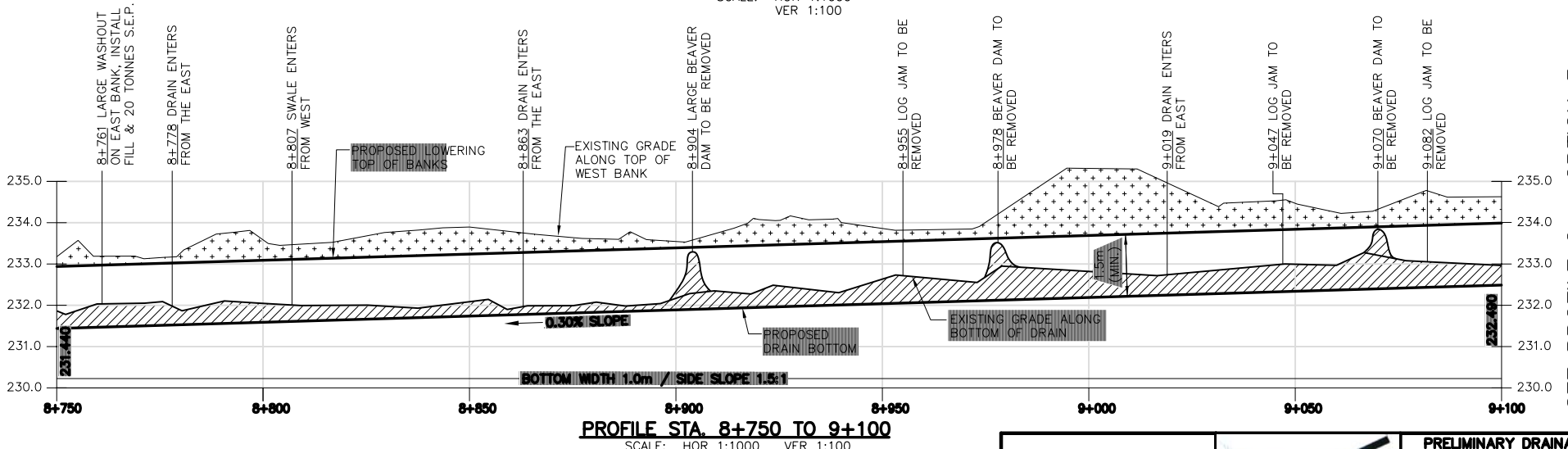
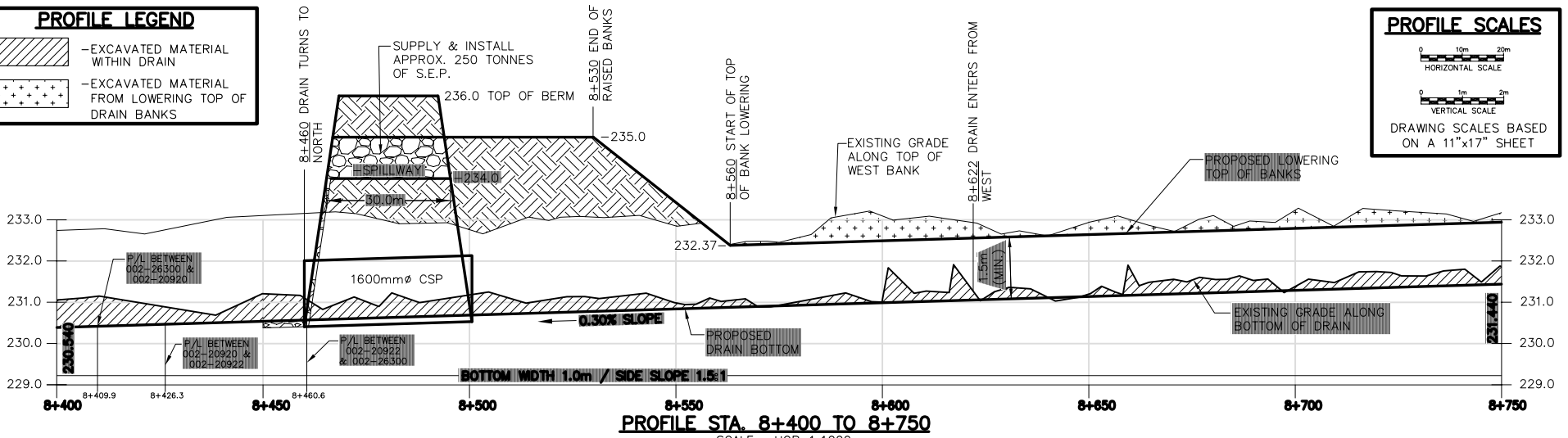
PROFILE SCALES

HORIZONTAL SCALE
0 10m 20m

VERTICAL SCALE
0 1m 2m

DRAWING SCALES BASED ON A 11"x17" SHEET

SEE PROFILE 14


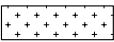


NOTE:
ALL DRAIN PROFILES AND CROSS SECTIONS CONTAINED HEREIN ARE FOR THE PURPOSE OF THE PRELIMINARY REPORT. FINAL DETAILS WILL BE INCLUDED IN THE FINAL REPORT.

	<p>PRELIMINARY DRAINAGE REPORT FOR THE SOUTH INNISFIL CREEK DRAIN & BRANCHES</p> <p>IN THE TOWN OF INNISFIL COUNTY OF SIMCOE</p>
	<p>PROFILE 1-OPTION 3 8+400 TO 9+100 SCALE: AS SHOWN</p>

SEE PROFILE 2 - OPTION 3

PROFILE LEGEND

-  -EXCAVATED MATERIAL WITHIN DRAIN
-  -EXCAVATED MATERIAL FROM LOWERING TOP OF DRAIN BANKS

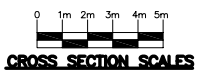
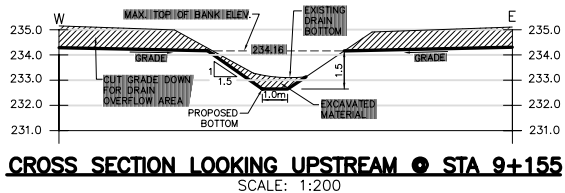
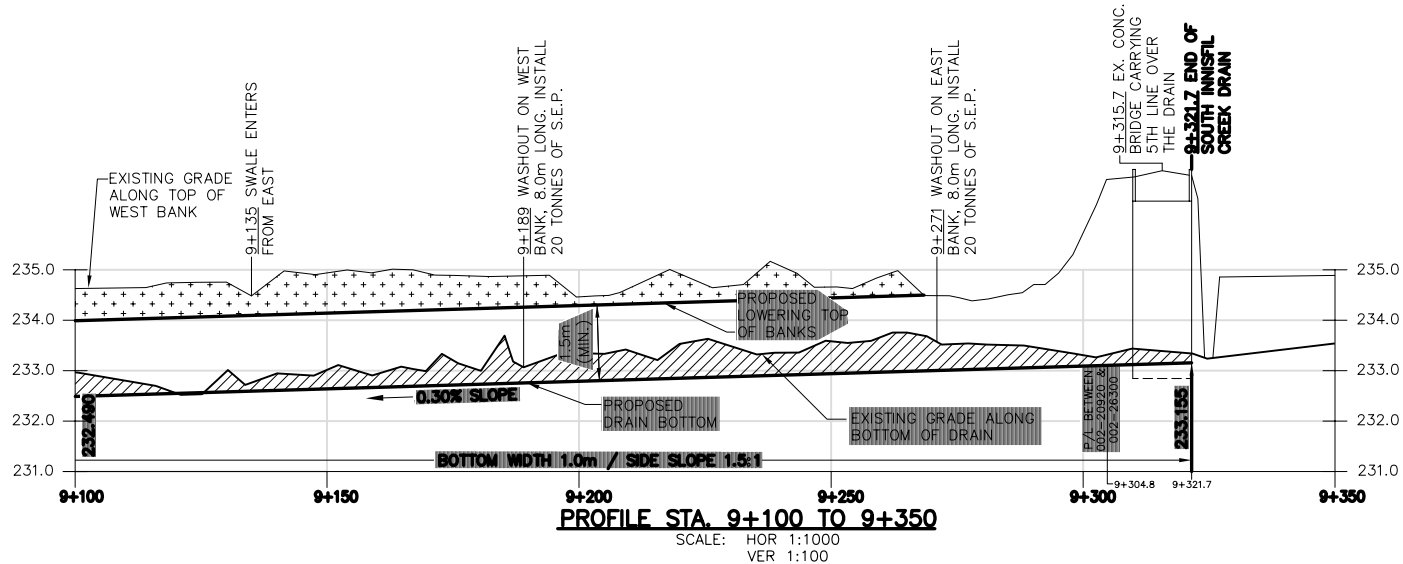
PROFILE SCALES

0 10m 20m
HORIZONTAL SCALE

0 1m 2m
VERTICAL SCALE

DRAWING SCALES BASED ON A 11"x17" SHEET

SEE PROFILE 1 - OPTION 3

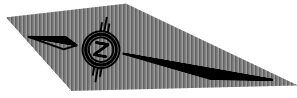


NOTE:
ALL DRAIN PROFILES AND CROSS SECTIONS CONTAINED HEREIN ARE FOR THE PURPOSE OF THE PRELIMINARY REPORT. FINAL DETAILS WILL BE INCLUDED IN THE FINAL REPORT.

 DILLON CONSULTING	PRELIMINARY DRAINAGE REPORT FOR THE SOUTH INNISFIL CREEK DRAIN & BRANCHES IN THE TOWN OF INNISFIL COUNTY OF SIMCOE	
	PROFILE 2-OPTION3 9+100 TO 9+350 SCALE: AS SHOWN	24 FEBRUARY 2006 PROJECT No. 05-4787
	Page 5 of 8	

APPENDIX J

BENEFIT AREAS FOR OPTIONS 1, 2 & 3



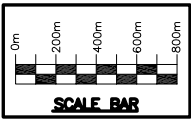
BENEFIT AREA OF OPTION No.1

SCALE 1:25000

LEGEND

- MUNICIPAL DRAINS
- BOUNDARY OF BENEFIT FOR OPTION No.1

AREA = 1615 Ha



DILLON CONSULTING

**DRAIN IMPROVEMENTS
BENEFIT AREA
OPTIONS No.1,2&3**

**PRELIMINARY DRAINAGE
REPORT FOR THE
SOUTH INNISFIL CREEK
DRAIN & BRANCHES**

**IN THE TOWN OF INNISFIL
COUNTY OF SIMCOE**

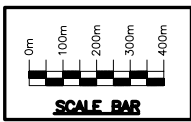
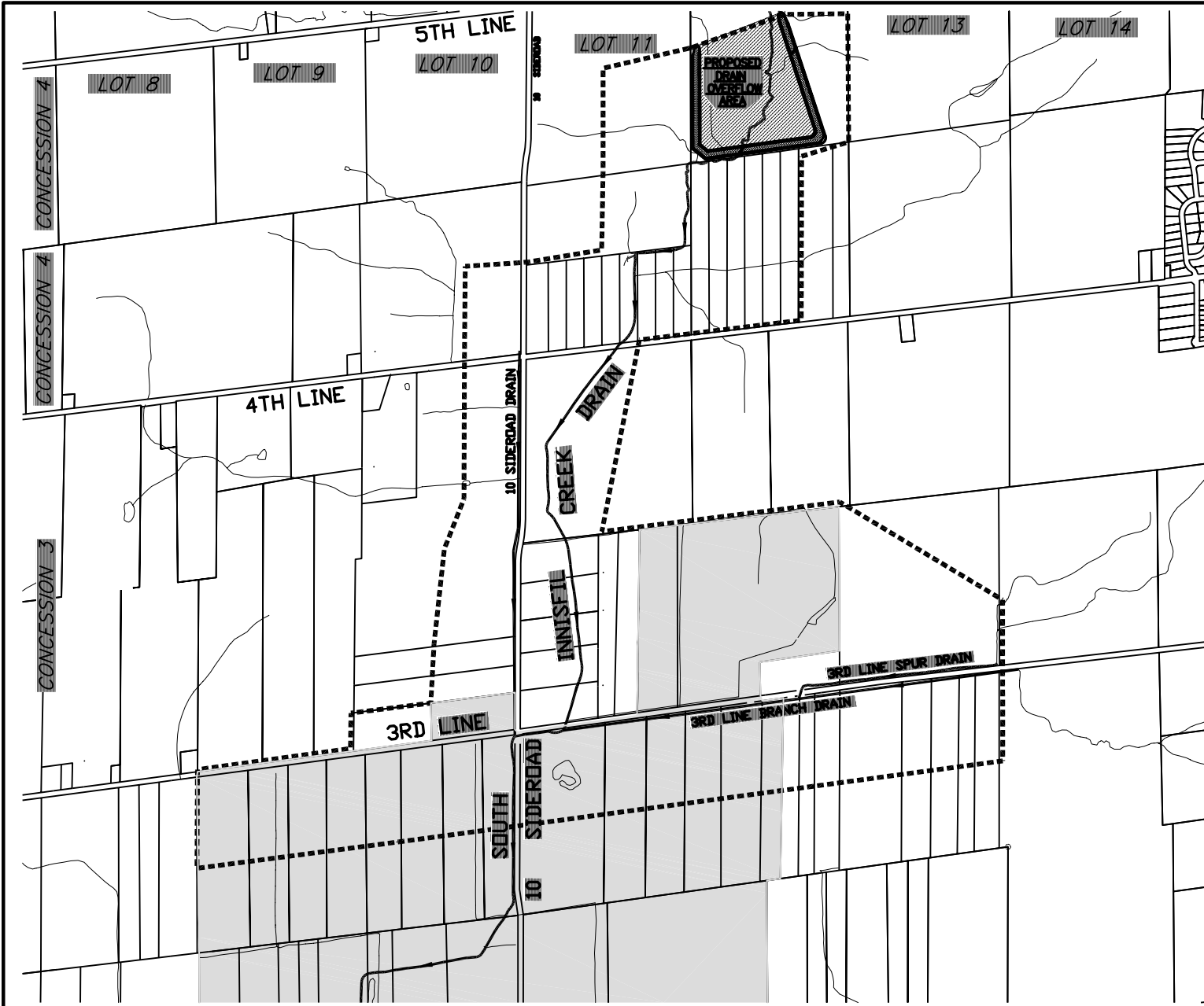
24 FEBRUARY 2006

PROJECT No. 05-4787

Page 6 of 8

1:20 4.1, 4.2, 4.3, 4.4, 4.5, 4.6, 4.7, 4.8, 4.9, 5.0, 5.1, 5.2, 5.3, 5.4, 5.5, 5.6, 5.7, 5.8, 5.9, 6.0, 6.1, 6.2, 6.3, 6.4, 6.5, 6.6, 6.7, 6.8, 6.9, 7.0, 7.1, 7.2, 7.3, 7.4, 7.5, 7.6, 7.7, 7.8, 7.9, 8.0, 8.1, 8.2, 8.3, 8.4, 8.5, 8.6, 8.7, 8.8, 8.9, 9.0, 9.1, 9.2, 9.3, 9.4, 9.5, 9.6, 9.7, 9.8, 9.9, 10.0

DATE: 4.1.2006 4:30pm BY: [unreadable]



LEGEND

- MUNICIPAL DRAINS
- BOUNDARY OF BENEFIT FOR OPTION No.2
AREA = 383 Ha
- MUCK SOIL AREA FARMED

BENEFIT AREA OF OPTION No.3
SCALE 1:15000

DILLON
CONSULTING

PRELIMINARY DRAINAGE REPORT FOR THE SOUTH INNISFIL CREEK DRAIN & BRANCHES
IN THE TOWN OF INNISFIL COUNTY OF SIMCOE
24 FEBRUARY 2006
PROJECT No. 05-4787
Page 8 of 8

BENEFIT AREA FROM OPTION No. 3

APPENDIX K

SUMMARY OF INNISFIL CREEK BOTTOM SURVEY

SUMMARY OF INNISFIL CREEK BOTTOM SURVEY
FROM 15TH LINE TO COUNTY ROAD 27

General Notes:

Stationing begins at south edge of 15th Line Road bridge (0+000) & extends south to County Road No. 27.

Station No. & Description	Bottom of Creek Elev.	Observations
0+000	221.28	At 15th Line Bridge (Free span)
0+300	221.69	Debris Piles in Creek Bottom
0+430	n/a	Debris Piles in Creek Bottom
0+475	221.51	
0+525	221.06	
0+675	220.97	
0+760	220.75	
0+850	220.04	
1+100	n/a	Collapsed concrete bridge
1+125	220.93	
1+225 to 1+300	n/a	Hard oxbow
1+335	220.62	
1+425	220.65	Debris Piles in Creek Bottom
1+480	n/a	Drain enters from east
1+500	220.92	
1+575 to 1+675	n/a	Hard oxbow
1+710	220.46	
1+810	220.47	
1+900	220.62	
2+050	220.54	Debris Piles in Creek Bottom
2+100	220.50	
2+150	n/a	Log jam
2+175	n/a	Log jam
2+185	220.51	
2+225	n/a	Drain enters from east
2+260	n/a	Debris Piles in Creek Bottom
2+300	220.39	
2+350	220.22	
2+580	219.88	
2+775	219.83	
3+000	220.10	
3+160	220.23	
3+190	220.10	Low flow crossing on stone rapids in Creek Bottom
3+260	219.89	
3+350	219.78	
3+450	219.68	
3+675	218.94	
3+740	n/a	Beaver Dam
3+750	219.22	
3+825	n/a	Beaver Dam
3+900	218.77	

Station No. & Description	Bottom of Creek Elev.	Observations
4+100	218.87	
4+275	218.29	
4+545	n/a	Log jam
4+810	218.10	
4+975	218.04	Stone Rapids in Creek Bottom
5+257	216.84	C/L of 14th Line Bridge (Wood Timber Bridge)
5+400	216.72	
5+650	216.65	
5+670	n/a	Log jam
5+735	216.04	
5+935	n/a	Major log jam
5+955	215.85	
6+050	215.55	
6+125	215.34	
6+200	n/a	Major log jam
6+325	215.00	
6+425	n/a	Log jam
6+550	214.55	
6+625	214.81	
6+700	214.48	
6+840	n/a	Log jam
6+850	214.13	
6+885	n/a	Drain enters from east
7+050	214.00	Log jam
7+100	213.81	
7+175	213.79	
7+268	n/a	Drain enters from east
7+275	213.52	
7+470	n/a	Log jam
7+500	213.50	
7+510	n/a	Log jam
7+650	213.19	
7+700	n/a	Log jam
7+735	n/a	Log jam
7+760	212.98	
7+850	n/a	Beaver dam
7+928	212.69	C/L of 13th Line Bridge
8+100	212.73	
8+250	212.78	
8+255	n/a	Drain enters from east
8+345	n/a	Drain enters from east
8+400	213.06	
8+490	212.83	at C/L County Rd. 27
At 20 Sideroad Bridge in Twp of New Tecumseth	209.36	Approx. 2700m downstream of County Rd. 27

APPENDIX L

**ANALYSIS OF 2 YEAR STORM PEAK FLOWS
SOUTH INNISFIL CREEK DRAIN (MAIN DRAIN)**

Analysis of 2-Year Storm Peak Flows South Innisfil Creek Drain (Main Drain)

Station	Drainage Area (Ha)	2-year Peak Flow Rational Method (m ³ /s)	2-year Peak Flow SCS Method (m ³ /s)	Factored Drainage Area (road runoff) (Ha)	Drainage Coefficient based on SCS method *
9+315 - 5 th Line	1550	10.34	7.55	1790	36.4
7+352 - 4 th Line	2027	11.27	8.20	2347	30.2
5+760	2898	15.29	11.93	3338	30.9
5+560 - 3 rd Line	3533	18.46	15.32	4093	32.3
2+785 - 2 nd Line	4660	18.97	16.51	5380	26.5
1+755	5874	23.68	21.45	6794	27.3
1+705 - Hwy 400	7419	25.81	26.93	8579	27.1
0+000 - Road 89	7662	25.99	25.05	8862	24.4

* - the 2 year peak flow translates to a steady 24 hour flow providing a drainage coefficient range from 24 to 36 mm runoff per 24 hours. Municipal drains typically provide a drainage outlet rate of 25 mm to 38 mm runoff per 24 hours as a standard acceptable rate for agricultural drainage. Therefore the open drain channel capacity of the South Innisfil Creek Drain should be designed to convey the 2 year storm peak flows.

The 2 year storm analysis using the Rational Method is comparable to the SCS method however slightly more conservative in predicting peak flows.

APPENDIX M

SUMMARY OF MODEL RESULTS AND ANALYSIS

SUMMARY OF MODEL RESULTS AND ANALYSIS

1. Overview

To analyse the benefits of a drain overflow area in the vicinity of the 4th Line road, Innisfil, (Option No. 2), a Visual Otthymo (VO2) Model of the Innisfil Creek's Subwatershed was setup as shown in Figure 1. In addition, the downstream benefits of creating a drain overflow area near 5th Line (Option No. 3) were also assessed using the model.

The VO2 model was parameterized using data from previous studies, in particular, the Innisfil Township Fill Line and Flood Plain Mapping Study completed by Dillon Consulting in November 1977. The data adopted from this study included the time of concentration, land use and soils coverage, and runoff curve numbers (CN) for the various drainage areas. The data used for modelling the creek reaches and cross-sections came from a detailed total-station survey conducted for the study area. No streamflow data are available for this area, and so the model was calibrated to peak flows computed using the Rational method, which were comparable to flows determined in other studies for the Innisfil watershed.

For the analysis, and as recommended by most conservation agencies, a SCS 24hr Design Storm with a type II distribution was used for modelling the catchment. The 24-hour total precipitation depths for the 2-year and 5-year storm events were obtained from Rainfall Intensity, Duration, and Frequency Charts for the Orillia area. These were reduced by an areal reduction factor of 0.93 to account for the size of the drainage area, which was approximately 7400 hectares.

2. Observations

The results for the model runs are summarized in Tables 2 through 4, while Table 1 shows the 2-year peak flows computed using the rational method, along with the existing and proposed drain capacities. Tables 2 & 3 summarizes the model results for

1. the 2-year through 5-year events without stormwater control (existing conditions),
2. the drain overflow area at 4th Line road (Option No. 2)
3. the drain overflow area near the 5th Line road (Option No. 3)

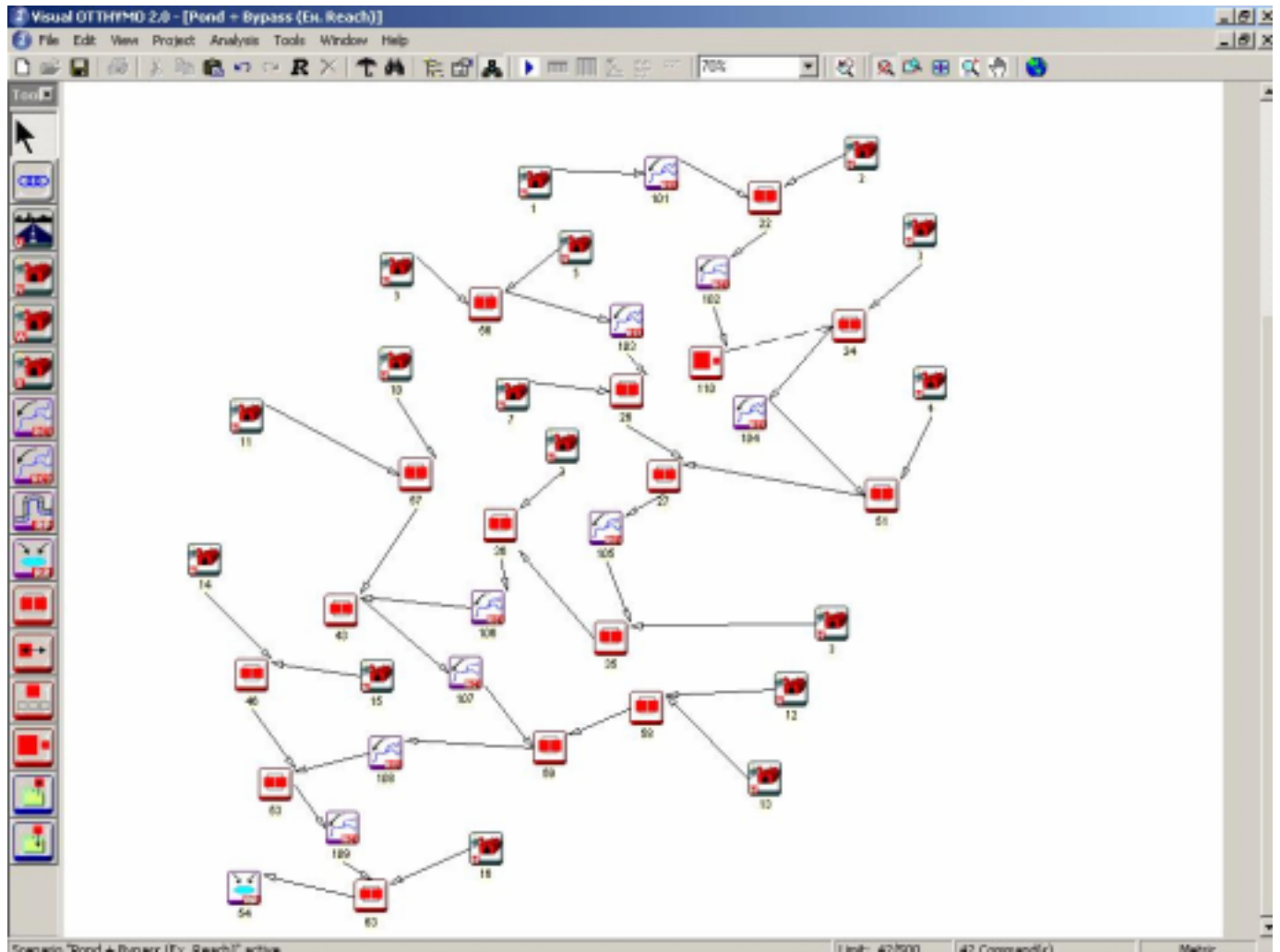


Figure 1: Visual Otthymo Model for Innisfil Subwatershed - Existing Flow Conditions Analysis

The model results are shown at ten key nodes in the model. These nodes were selected based on their strategic location to major inflow points to the drain (e.g., at confluences and major road crossings).

From the results in Tables 2 & 3, it is apparent that controlling the flows upstream of the drain overflow areas (Options No. 2 & 3) will provide a marginal level of service downstream between a 2-year event and 5 year event. For Option No. 2 (4th Line drain overflow area) the 5-year

event is attenuated sufficiently to fit in the improved 2-year drain capacity down to chainage 5+760 – just upstream of 3rd Line road. Below this chainage (e.g., at the 3rd Line road), the peak flows from sub-areas 4, 5, 6 and 7 are too substantial to be accommodated within the existing or proposed 2-year improved drain cross-section. A 4-year event is handled by the improved drain down chainage 5+560 (where Prokopchuk Drain enters). A 3-year event is handled by the improved drain down to 2nd Line road at chainage 2+785. Beyond 2nd Line road, the drain overflow area for Option No. 2 has no affect or any benefit to lands south of 2nd Line. For Option No. 3 (5th Line drain overflow area) the 5-year is attenuated sufficiently to fit in the improved 2-year drain capacity down to 4th Line road chainage 7+352. A 4-year event is handled by the improved drain down to chainage 5+760 – just upstream of 3rd Line road. A 3-year event is handled by the improved drain down to chainage 4+871 (where the Prokopchuk Drain enters). Beyond this point, the drain overflow area for Option No. 3 has no affect or any benefit to lands using the drain as an outlet downstream of chainage 4+871.

Table 1: Peak flows along drain based on the rational method and corresponding drain capacities

Model Node	Upstream Area (ha)	Chainage/ Location	2-yr (Rational) (m ³ /s)	Ex. Drain (m ³ /s)	Prop. Drain (m ³ /s)
1	1550.00	9+315 - 5th Line	11.73	6.28	12.07
22	1644.00	8+245	11.73	5.28	12.20
24	2027.00	7+352 - 4th Line	12.10	7.43	14.40
25	2895.00	5+760	16.55	12.26	17.66
27	3533.00	5+560 - 3rd Line	19.71	9.45	20.71
35	3601.00	4+871- Prokopchuk	19.71	15.05	20.50
43	4660.00	2+785 - 2nd Line	20.06	3.86	20.50
44	5874.00	1+755	21.85	7.47	24.67
53	7419.00	1+705	24.64	10.3	26.49
63	7437.00	0+000 - Road 89	26.67	11.48	28.34

Table 4 summarizes the inflows and bypass flows for the drain overflow areas at 4th Line and 5th Line, respectively. To maintain baseflow, and a desirable habitat for fish and riparian vegetation in the creek, the spillway elevation or weir height to the drain overflow area in Option No. 2 has been modelled at 0.85m above the design drain bottom. This elevation (229.7 m above sea level) is slightly above the measured base flow elevation in August 2005 (229.45 m above sea

level). Therefore, only flows exceeding a metre depth would flow into, and be attenuated by, the Option No. 2 drain overflow area. Consequently, the 2-year runoff volume of 44,832 m³ to the pond would occupy approximately 25% of the available storage volume, while the runoff volume of 162,224 m³ for the 5-year event would account for 90% of the available storage. For the 5-year flows, the Option No. 3 drain overflow area is adequate but its benefit does not extend very far downstream as Option No. 2 does.

Table 2: Summary of peak flows from the VO2 model based on the SCS 24hr design storm

Model Node	Upstream Area (ha)	Chainage/ Location	2-year Peak Runoff (m ³ /s)			5-year Peak Runoff (m ³ /s)		
			existing	Option2	Option3	existing	Option2	Option3
1	1550	9+315 – 5 th Line	7.55	7.55	7.55	17.49	17.49	17.49
22	1644	8+245	7.50	7.50	2.64	17.41	17.41	5.83
24	2027	7+352 – 4 th Line	8.20	3.51	3.86	19.20	5.91	9.24
25	2895	5+760	11.93	8.78	9.07	28.31	13.16	20.95
27	3533	5+560 – 3rd Line	15.32	13.46	13.63	36.05	24.00	31.60
35	3601	4+871- Prokopchuk	14.88	12.72	12.93	36.13	24.03	31.55
43	4660	2+785 – 2nd Line	16.51	14.96	15.09	41.86	31.45	38.39
44	5874	1+755	21.45	20.10	20.24	53.75	44.32	51.16
53	7419	1+705	26.93	25.08	25.13	66.94	57.59	64.39
63	7437	0+000 - Road 89	25.05	22.82	23.22	63.64	52.54	60.04

Table 3: Summary of peak flows from the VO2 model based on the SCS 24hr design storm

Model Node	Upstream Area (ha)	Chainage/ Location	3-year Peak Runoff (m ³ /s)			4-year Peak Runoff (m ³ /s)		
			existing	Option2	Option3	existing	Option2	Option3
1	1550	9+315 – 5 th Line	10.86	10.86	10.86	14.17	14.17	14.17
22	1644	8+245	10.80	10.80	3.70	14.15	14.15	4.76
24	2027	7+352 – 4 th Line	11.87	4.31	5.65	15.54	5.11	7.44
25	2895	5+760	17.39	10.24	13.03	22.85	11.70	16.99
27	3533	5+560 – 3rd Line	22.23	16.97	19.62	29.14	20.48	25.61
35	3601	4+871- Prokopchuk	21.96	16.49	19.13	29.04	20.26	25.34
43	4660	2+785 – 2nd Line	24.96	20.46	22.86	33.41	25.96	30.63

Table 4: Drain Overflow Area Inflows and Storage

Proposed facility	Chainage/ Location	Design storm	Peak flow (m ³ /s)			Runoff volume (m ³)			Available storage (m ³)	Ratio Inflow-Storage %
			Ex.	Bypass	Inflow	Total	Bypass	Inflow		
Option 2	7+352 4th Line	- 2-year	7.50	2.09	5.41	121327.20	94148.60	44832.02	180000.00	24.91%
	7+352 4th Line	- 5-year	17.41	2.09	15.32	265341.60	131952.86	162224.75	180000.00	90.12%
Option 3	9+315 5th Line	- 2-year	7.55	2.50	5.05	115630.00	78330.00	37300.00	120000.00	31.08%
	9+315 5th Line	- 5-year	17.49	5.00	12.49	252805.00	158866.00	93939.00	120000.00	78.28%

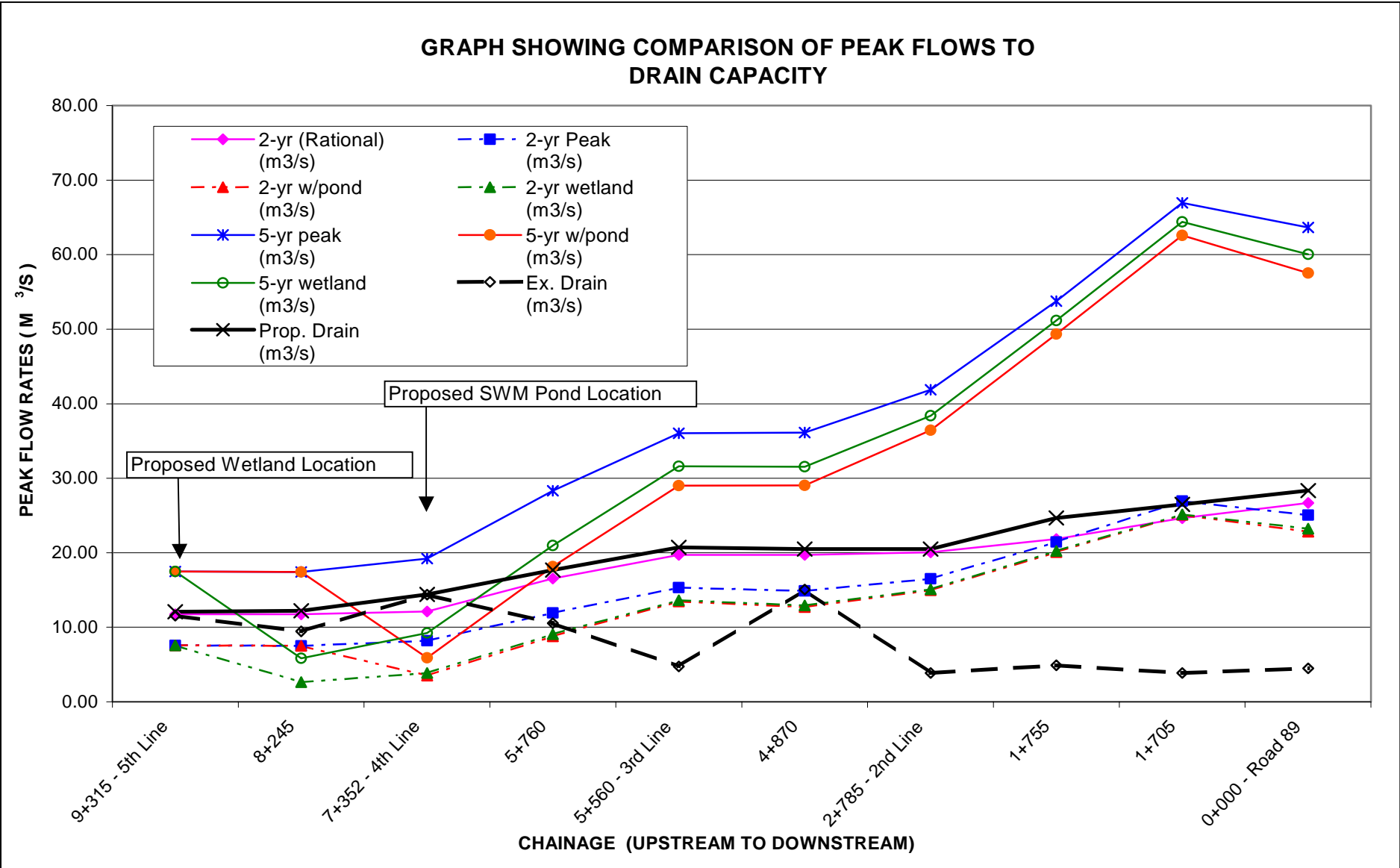


Figure 2: Comparison of peak flows to existing and proposed drain capacity with or without SWM Control for the 2-year and 5-year design storms

APPENDIX N
PRELIMINARY COST DISTRIBUTION
OPTION No. 1

**SOUTH INNISFIL CREEK DRAIN & BRANCHES
PRELIMINARY COST DISTRIBUTION**

OPTION No. 1

CON	DESCRIPTION	ROLL NO.	LANDOWNER(S)	AREA AFFT. (Ha.)	MAIN DRAIN	HNYDCZAK OUTLET RELIEF	3rd LINE BRANCH DRAIN	3rd LINE BRANCH SPUR	10 SIDEROAD BRANCH DRAIN	TOTAL COST		SPECIAL COSTS
										OPTION I		
TOWN OF INNISFIL												
7	S 1/2 Lot 3	018-03900	Donald H. & Diossora L. Oakley	22.42	\$3,152.00						\$3,152.00	
7	PT Lot 3	018-04000	Ottmar & Vivian Maerz	0.21	\$89.00						\$89.00	
7	W 1/2 Lot 4	018-05100	Rix Farm Ltd.	13.70	\$1,926.00						\$1,926.00	
7	SE 1/4 Lot 4	018-04200	Tatford Farm Limited	20.23	\$2,843.00						\$2,843.00	
7	SW 1/4 Lot 4	018-04100	Steven P. & Lisa A. Harfield	4.55	\$640.00						\$640.00	
7	S 1/4 Lot 5	018-04300	Graham R. Webb	9.02	\$1,268.00						\$1,268.00	
7	S 1/4 Lot 5	018-04400	Ray O. & Isobell Webb	8.40	\$1,181.00						\$1,181.00	
6	N 1/2 Lot 3	018-02900	Gordon J. & Joyce E. McLean	30.04	\$4,223.00						\$4,223.00	
6	N 1/2 Lot 4	018-02600	Margaret A. Veemema-Huyer	9.99	\$1,405.00						\$1,405.00	
6	N 1/2 Lot 4	018-02800	Lisa D. Peterson	30.55	\$4,294.00						\$4,294.00	
6	N 1/4 Lot 5	018-02500	Albert & Vivian Rogers	14.17	\$1,991.00						\$1,991.00	
6	S 1/2 N 1/2 Lot 5	018-01500	Maria H. Van Der Mast	60.30	\$8,476.00						\$8,476.00	
6	PT Lot 5	018-01600	Warren K. & Barbara M. Baguley	0.20	\$85.00						\$85.00	
6	SW 1/4 Lot 4	018-01300	KY-Altia Investments c/o Peter Petropoulos	15.85	\$2,228.00						\$2,228.00	

**SOUTH INNISFIL CREEK DRAIN & BRANCHES
PRELIMINARY COST DISTRIBUTION**

OPTION No. 1

CON	DESCRIPTION	ROLL NO.	LANDOWNER(S)	AREA AFFT. (Ha.)	MAIN DRAIN	HNYDCZAK OUTLET RELIEF	3rd LINE BRANCH DRAIN	3rd LINE BRANCH SPUR	10 SIDEROAD BRANCH DRAIN	TOTAL COST	ALLOWANCES (ALL DRAINS)	SPECIAL COSTS
6	SE 1/4 Lot 4	018-01406	Julia E. Robson	20.74	\$2,915.00					OPTION 1 \$2,915.00		
6	S 1/2 Lot 3	018-00900	1045990 Ontario Inc.	3.03	\$426.00					\$426.00		
6	N 1/2 Lot 6	018-02000	Angus F. Henry	13.20	\$1,856.00					\$1,856.00		
6	N PT Lot 6	018-02010	Allen E. Henry	0.19	\$80.00					\$80.00		
6	S PT Lot 6	018-01900	John & Pamela Hilverda	36.17	\$5,084.00					\$5,084.00		
6	S 1/2 Lot 6	018-01800	John & Pamela Hilverda	0.23	\$97.00					\$97.00		
6	Lot 7	020-00100	751518 Ontario Limited	42.51	\$5,975.00					\$5,975.00		
6	S 1/2 Lot 8	020-00200	Raymond B. & Lois A. Sutton	7.89	\$1,109.00					\$1,109.00		
6	S PT Lot 8	020-00201	Peter & Deborah Moore	0.33	\$139.00					\$139.00		
6	S 1/2 Lot 9	020-00300	Anthony & Maria Sinagoga	11.09	\$1,559.00					\$1,559.00		
6	S 1/2 Lot 10	020-00400	Wishire Park Holdings Ltd	17.28	\$2,429.00					\$2,429.00		
6	N 1/2 S 1/2 Lot 11	021-04300	Catherine R. Hall	4.42	\$621.00					\$621.00		
6	S 1/2 Lot 11	021-04400	Kenneth S. & Ruthann I. Winter	20.23	\$2,845.00					\$2,845.00		
6	S 1/2 Lot 12	021-04500	Orville F. Awrey	9.90	\$1,392.00					\$1,392.00		
6	S 1/2 Lot 12	021-04600	Bill Szilvester	10.65	\$1,497.00					\$1,497.00		
6	S 1/2 Lot 12	021-04700	Gordon J. & Grace I. Kent	16.03	\$2,256.00					\$2,256.00		

**SOUTH INNISFIL CREEK DRAIN & BRANCHES
PRELIMINARY COST DISTRIBUTION**

OPTION No. 1

CON	DESCRIPTION	ROLL NO.	LANDOWNER(S)	AREA (Ha.)	MAIN DRAIN	OUTLET RELIEF	3rd LINE DRAIN	3rd LINE BRANCH SPUR	10 SIDEROAD BRANCH DRAIN	TOTAL COST	ALLOWANCES (ALL DRAINS)	SPECIAL COSTS
6	SW 1/4 Lot 13	021-04800	Anna J. Zlender	20.23	\$2,845.00					\$2,845.00		
6	SE 1/4 Lot 13	021-04900	Michael H. Wm. Slaby	20.23	\$2,845.00					\$2,845.00		
6	S 1/2 Lot 14	021-05000	Winston I. Pratt	40.47	\$5,688.00					\$5,688.00		
6	S 1/2 PT Lot 15	021-05100	Min. of Trans. & Communications Director	0.81	\$114.00					\$114.00		
6	S 1/2 Lot 15	021-05200	James G. & Elaine Cole	18.55	\$2,607.00					\$2,607.00		
6	S 1/2 PT Lot 15	021-05300	Donna M. Huisman	0.26	\$110.00					\$110.00		
6	N PT 1/2 S 1/2 Lot 15	021-05400	Doris E. Strakell	10.42	\$1,464.00					\$1,464.00		
6	N PT 1/2 S 1/2 Lot 15	021-05500	Glenn E. & Monique J. Lloyd c/o Sunset Speedway	2.81	\$395.00					\$395.00		
5	N 1/2 Lot 5	001-15500	1402802 Ontario Inc. c/o Kell Farms Limited	32.28	\$4,538.00					\$4,538.00		
5	N PT 1/2 Lot 5	001-15300	Robert A. & Stell T. Eyers	0.51	\$215.00					\$215.00		
5	S 1/2 Lot 4	001-14600	Kell Farms Limited	2.41	\$231.00					\$231.00		
5	S 1/2 Lot 5	001-14800	1402802 Ontario Inc. c/o Kell Farms Limited	19.20	\$1,842.00					\$1,842.00		
5	S PT 1/2 Lot 5	001-14802	Kenneth L. Martin	0.19	\$55.00					\$55.00		
5	SW 1/4 Lot 6	001-14900	Evelyn I. Pearson	20.23	\$1,941.00					\$1,941.00		
5	SE 1/4 Lot 6, N 1/2 Lot 6	001-15000	Thomas J. & Eileen C. Baneroff-Wilson	30.18	\$7,054.00					\$7,054.00		
5	N PT 1/2 Lot 6	001-15100	Helen P. Sturgess	0.41	\$173.00					\$173.00		

**SOUTH INNISFIL CREEK DRAIN & BRANCHES
PRELIMINARY COST DISTRIBUTION**

OPTION No. 1

CON	DESCRIPTION	ROLL NO.	LANDOWNER(S)	AREA (Ha.)	MAIN DRAIN	HNYDCZAK OUTLET RELIEF	3rd LINE BRANCH DRAIN	3rd LINE BRANCH SPUR	10 SIDEROAD BRANCH DRAIN	TOTAL COST	ALLOWANCES (ALL DRAINS)	SPECIAL COSTS
5	N 1/2 Lot 7	001-27900	Ivano Tomietto & Sergio Faeca et. Al. c/o Don Renzetti	40.06	\$5,631.00					OPTION 1 \$5,631.00		
5	S 1/2 Lot 7	001-26700	Maria & Cornelius Van Der Maat	39.66	\$5,574.00					\$5,574.00		
5	N 1/2 Lot 8	001-27700	Maria H. Van Der Maat	72.85	\$10,240.00					\$10,240.00		
5	S 1/2 Lot 8	001-26900	Jacqueline Dean	20.59	\$2,894.00					\$2,894.00		
5	E70 S 1/2 Lot 9	001-27000	Virginia G. Trombley	28.33	\$3,981.00					\$3,981.00		
5	N PT 1/2 Lot 9	001-27600	Shelby Bowman	0.14	\$59.00					\$59.00		
5	N 1/2 Lot 9	001-27500	Guido Holdings Inc, Guido & Elmerinda Lesce	40.33	\$5,669.00					\$5,669.00		
5	N 1/2 Lot 10	001-27400	Garry S. & Sharon J. Sawyer	40.47	\$5,688.00					\$5,688.00		
5	S 1/2 Lot 10	001-27500	Randall M. Zhek	20.40	\$2,867.00					\$2,867.00		
5	S 1/2 E 1/4 Lot 10	001-27200	Guiseppe & Filomena Troiano	10.17	\$1,430.00					\$1,430.00		
5	S 1/2 W 1/4 Lot 10	001-27100	Gary M. Taylor & Isabelle	10.17	\$1,430.00					\$1,430.00		
5	N 1/2 Lot 11	002-32200	Frank & Mathilda A. Leonieco	40.25	\$5,658.00					\$5,658.00		
5	N PT 1/2 Lot 11	002-32201	Frank & Mathilda A.	0.20	\$85.00					\$85.00		
5	N 1/4 S 1/2 Lot 11	002-26700	Peter E. & Kelly-Anne Kenny	8.58	\$1,206.00					\$1,206.00		
5	S 1/4 S 1/2 Lot 11	002-26800	Susan C. Caleb	8.64	\$1,215.00					\$1,215.00		
5	S PT Lot 11	002-26900	Theodore Van Kuik	5.79	\$814.00					\$814.00		

**SOUTH INNISFIL CREEK DRAIN & BRANCHES
PRELIMINARY COST DISTRIBUTION
OPTION No. 1**

CON	DESCRIPTION	ROLL NO.	LANDOWNER(S)	AREA (Ha.)	MAIN DRAIN	HYDRAZAK OUTLET RELIEF	3rd LINE BRANCH DRAIN	3rd LINE BRANCH SPUR	10 SIDEROAD BRANCH DRAIN	TOTAL COST	ALLOWANCES (ALL DRAINS)	SPECIAL COSTS
5	S PT Lot 11	002-27000	Dalton P. & Loxi C. Street	5.07	\$713.00					\$713.00		
5	S PT Lot 11	002-27100	Vanny Ly	3.99	\$561.00					\$561.00		
5	S PT Lot 11	002-27200	Jack & Dorothy Ross	4.36	\$613.00					\$613.00		
5	S PT Lot 11	002-27300	Lisa M. Smith	4.13	\$803.00					\$803.00		
5	N 1/2 Lot 12	002-32000	Thonna L. & James H. Farr	60.41	\$8,491.00					\$8,491.00		
5	N PT 1/2 Lot 12	002-32001	Elhao J. & Resie S. Wheeler	0.29	\$123.00					\$123.00		
5	W 1/2 S 1/4 Lot 12	002-27500	Steve Wasyluk	10.12	\$1,968.00					\$1,968.00		
5	W 1/2 E 1/2 S 1/4 Lot 12	002-27600	Jacques Adriano	5.26	\$1,024.00					\$1,024.00		
5	E 1/4 S 1/4 Lot 12	002-27700	Connie M. & Marshall M. Reive	4.86	\$945.00					\$945.00		
5	N 1/2 Lot 13	002-31900	Hannah Schaefer	60.68	\$8,529.00					\$8,529.00		
5	W70 S 1/2 Lot 13	002-27900	Jerry Elias	40.10	\$5,636.00					\$5,636.00		
5	E30 S 1/2 Lot 13	002-27910	Corinne & Richard T. Kruszew	0.37	\$156.00					\$156.00		
5	S 1/2 Lot 14	002-28000	Hannah Schaefer	52.61	\$7,395.00					\$7,395.00		
5	Lot 15	002-29000	Keif Farms Limited	75.21	\$10,572.00					\$10,572.00		
5	N PT 1/2 Lot 15	002-31500	Sixth Line Cemetery c/o Barb Reid	2.99	\$420.00					\$420.00		
5	S PT Lot 15	002-28700	Rock Roberts & Cindy P. Lilly	0.13	\$54.00					\$54.00		
5	S PT Lot 15	002-28600	Dino Chiment & Shery Walsh-Chiment	0.22	\$92.00					\$92.00		

**SOUTH INNISFIL CREEK DRAIN & BRANCHES
PRELIMINARY COST DISTRIBUTION
OPTION No. 1**

CON	DESCRIPTION	ROLL NO.	LANDOWNER(S)	AREA (Ha.)	MAIN DRAIN	HNYDCZAK OUTLET RELIEF	3rd LINE BRANCH DRAIN	3rd LINE BRANCH SPUJR	10 SIDEROAD BRANCH DRAIN	TOTAL COST	ALLOWANCES (ALL DRAINS)	SPECIAL COSTS
5	S PT Lot 15	002-28500	David A. & Mary L. Coulter	0.18	\$76.00					OPTION 1 \$76.00		
5	S PT Lot 15	002-28400	Douglas C. & Margaret A. Diecman	0.15	\$63.00					\$63.00		
5	S PT Lot 15	002-28300	Colin Browne	0.21	\$89.00					\$89.00		
5	S PT Lot 15	002-28200	Alfredo Garcia	0.10	\$42.00					\$42.00		
5	N 1/2 Lot 16	002-31300	1589114 Ontario Ltd.	39.72	\$5,583.00					\$5,583.00		
5	S 1/2 Lot 16	002-29100	882022 Ontario Limited	39.64	\$5,572.00					\$5,572.00		
5	W30 S 1/2 Lot 17	002-29200	Keith Tse & Karen Hunt	5.77	\$811.00					\$811.00		
4	N 1/2 Lot 2	001-13000	4090 4th Line Inc.	11.07	\$429.00					\$429.00		
4	W 1/4 S 1/2 Lot 2	001-11100	Lina Spararo	8.79	\$341.00					\$341.00		
4	S 3/4 Lot 2	001-11200	4090 4th Line Inc.	29.64	\$1,151.00					\$1,151.00		
4	S PT Lot 2	001-11400	Jane Lataaville & Robyn Oscar	0.40	\$16.00					\$16.00		
4	Lot 3	001-11700	4090 4th Line Inc.	63.43	\$2,462.00					\$2,462.00		
4	S Pt Lot 3	001-11600	Elisabeth Kippers	1.76	\$69.00					\$69.00		
4	N 1/2 Lot 4	001-12600	Brian & Margaret R. Baker	40.06	\$2,139.00					\$2,139.00		
4	S 1/2 Lot 4	001-11900	David J. & Barbara E. Marling	40.47	\$1,571.00					\$1,571.00		
4	N 1/2 Lot 5	001-12500	Annie E. Jones	39.82	\$2,126.00					\$2,126.00		
4	N Pt 1/2 Lot 5	001-12501	Warren O. Jones	0.65	\$35.00					\$35.00		
4	S 1/2 Lot 5	001-12000	Angelo & Augusto Porcico	40.47	\$2,160.00					\$2,160.00		
4	N 1/2 Lot 6	001-12400	Evelyn I. Pearson	36.42	\$1,944.00					\$1,944.00		
4	S 1/2 Lot 6	001-12100	David C. & Viola M. Brubacher	37.41	\$1,997.00					\$1,997.00		

**SOUTH INNISFIL CREEK DRAIN & BRANCHES
PRELIMINARY COST DISTRIBUTION**

OPTION No. 1

CON	DESCRIPTION	ROLL NO.	LANDOWNER(S)	AREA (Ha.)	MAIN DRAIN	HNYDCZAK OUTLET RELIEF	3rd LINE BRANCH DRAIN	3rd LINE BRANCH SPUR	10 SIDEROAD BRANCH DRAIN	TOTAL COST	ALLOWANCES (ALL DRAINS)	SPECIAL COSTS
										OPTION I		
4	S PT Lot 6	001-12300	John J. Metcalfe	0.77	\$42.00					\$42.00		
4	N 1/2 Lot 7	001-26400	Solid B.M. Manufacturing Inc. Mario Petrucci	37.49	\$3,707.00		\$4,403.00			\$8,110.00		
4	W 1/2 S 1/2 Lot 7	001-25400	Lillian J. Williamson	12.14	\$648.00					\$648.00		
4	S PT 1/2 Lot 7	001-25500	Ralf & Angela Rannthun	14.15	\$1,399.00		\$1,662.00			\$3,061.00		
4	S PT 1/2 Lot 7	001-25600	Frank & Nina Grillo N. & C. Del Bel Belluz	10.12	\$1,000.00		\$1,189.00			\$2,189.00		
4	N 1/2 Lot 8	001-26300	Michael & Jamie Eschli	40.47	\$4,001.00		\$4,753.00			\$8,754.00		
4	S 1/2 Lot 8	001-25800	Keith F. & Rena M. Courts	60.40	\$5,971.00		\$7,094.00			\$13,065.00		
4	S PT Lot 8	001-25801	Rena M. Courts	0.23	\$68.00		\$81.00			\$149.00		
4	N 1/2 Lot 9	001-26200	William G. & Ruth A. Lucas	40.27	\$5,981.00		\$5,508.00			\$9,489.00		
4	N PT Lot 9	001-26201	Linda & Daryl J. Winslow	0.19	\$57.00		\$78.00			\$135.00		
4	SE 1/4 Lot 9	001-25900	Marie Stehnik	19.74	\$1,952.00		\$2,700.00			\$4,652.00		
4	SE PT Lot 9	001-25910	William G. Montgomery	0.40	\$40.00		\$55.00			\$95.00		
4	N 1/2 Lot 10	001-26100	Jean C. & Donald E. Hillcock	39.49	\$3,904.00		\$5,401.00			\$9,305.00		
4	N PT Lot 10	001-26110	Jean C. Hillcock	0.24	\$71.00		\$98.00			\$169.00		
4	S 1/2 Lot 10	001-26000	Jean C. & Donald E. Hillcock	40.29	\$3,983.00		\$5,511.00			\$9,494.00	\$571.00	
4	N 1/2 Lot 11	002-26400	Jerry & Helen Bondar	40.47	\$5,905.00					\$5,905.00	\$37.00	
4	N 1/2 S 1/2 Lot 11	002-20700	Kelli Farms Limited	20.23	\$8,422.00					\$8,422.00	\$4,989.00	
4	S PT Lot 11	002-20900	Angelo & Geraldo Tuzi	2.18	\$424.00					\$424.00		
4	S PT Lot 11	002-20902	Paolo Tuzi	2.18	\$424.00					\$424.00		

**SOUTH INNISFIL CREEK DRAIN & BRANCHES
PRELIMINARY COST DISTRIBUTION**

OPTION No. 1

CON	DESCRIPTION	ROLL NO.	LANDOWNER(S)	AREA (Ha.)	MAIN DRAIN	HNYDCZAK OUTLET RELIEF	3rd LINE BRANCH DRAIN	3rd LINE BRANCH SPUR	10 SIDEROAD BRANCH DRAIN	TOTAL COST	ALLOWANCES (ALL DRAINS)	SPECIAL COSTS
4	S PT Lot 11	002-20994	Giuseppe & Porta L. Della	2.18	\$424.00					OPTION 1 \$424.00		
4	S PT Lot 11	002-20996	Geraldo & Angelo Tuzi	2.18	\$424.00					\$424.00		
4	S PT Lot 11	002-20998	Paolo Tuzi	2.18	\$424.00					\$424.00		
4	S PT Lot 11	002-20910	Maria Tersigni	2.18	\$5,212.00					\$5,212.00	\$4,785.00	
4	S PT Lot 11	002-20912	Geraldo & Angelo Tuzi	2.19	\$1,806.00					\$1,806.00	\$483.00	
4	S PT Lot 11	002-20914	Angelo Tuzi	2.19	\$1,806.00					\$1,806.00	\$483.00	
4	S PT Lot 11	002-20916	Maria Tersigni	2.18	\$1,075.00					\$1,075.00	\$193.00	
4	N 1/2 Lot 12	002-26300	William J. Stonkus	40.47	\$16,901.00					\$16,901.00	\$5,382.00	
4	S 1/2 Lot 12	002-20918	Michael P. & Lucy M. Valente	4.08	\$2,274.00					\$2,274.00	\$518.00	
4	S 1/2 Lot 12	002-20920	Maria Tersigni	4.08	\$2,195.00					\$2,195.00	\$312.00	
4	S 1/2 Lot 12	002-20922	Paolo Tuzi c/o Maria Tersigni	4.08	\$1,465.00					\$1,465.00	\$150.00	
4	S 1/2 Lot 12	002-20924	Lisa De Santis	4.08	\$794.00					\$794.00		
4	S 1/2 Lot 12	002-20926	Geraldo & Angelo Tuzi	4.08	\$794.00					\$794.00		
4	S 1/2 Lot 12	002-20928	Maria Tersigni	4.09	\$575.00					\$575.00		
4	S 1/2 Lot 12	002-20930	Aubrey Kerkhof	10.64	\$1,496.00					\$1,496.00		
4	S 1/2 Lot 12	002-20932	Geraldo & Angelo Tuzi	4.14	\$582.00					\$582.00		
4	N 1/2 Lot 13	002-26100	William J. Stonkus	40.47	\$5,688.00					\$5,688.00		
4	S 1/2 Lot 13	002-21000	Amaron Investments Ltd.	40.47	\$5,688.00					\$5,688.00		
4	N 1/2 Lot 14	002-26000	Graziano & Chiara M. Favret	41.95	\$5,897.00					\$5,897.00		
4	N PT 1/2 Lot 14	002-26001	Chiara M. & Graziano Favret	0.42	\$59.00					\$59.00		
4	S 1/2 Lot 14	002-21100	Amaron Investments Ltd.	38.16	\$5,363.00					\$5,363.00		

**SOUTH INNISFIL CREEK DRAIN & BRANCHES
PRELIMINARY COST DISTRIBUTION**

OPTION No. 1

CON	DESCRIPTION	ROLL NO.	LANDOWNER(S)	AREA AFFT. (Ha.)	MAIN DRAIN	HNYDCZAK OUTLET RELIEF	3rd LINE BRANCH DRAIN	3rd LINE BRANCH SPUR	10 SIDEROAD BRANCH DRAIN	TOTAL COST	ALLOWANCES (ALL DRAINS)	SPECIAL COSTS
4	S PT 1/2 Lot 14	002-21500	Traci G. & Angela L. Runney	0.55	\$77.00					\$77.00		
4	S PT 1/2 Lot 14	002-21400	David N. & Susan M. Mann	0.55	\$77.00					\$77.00		
4	N 1/2 Lot 15	002-25700	1636574 Ontario Inc.	35.34	\$4,967.00					\$4,967.00		
4	N PT 1/2 Lot 15	002-25800	Kevin J. Brauti & Amber D. Toole	0.23	\$33.00					\$33.00		
4	N PT 1/2 Lot 15	002-25200	Elmar Lanka	2.39	\$336.00					\$336.00		
4	N PT 1/2 Lot 15	002-25500	Kenneth & Joan M. Kell	0.28	\$118.00					\$118.00		
4	N PT 1/2 Lot 15	002-25210	Louis Giadedakis	2.21	\$311.00					\$311.00		
4	N PT 1/2 Lot 15	002-25300	Karen E. French	0.21	\$89.00					\$89.00		
4	PT Lot 16	002-25000	Michele & Maria Demarco	17.50	\$1,730.00		\$4,868.00	\$447.00		\$7,045.00		
4	N 1/2 Lot 16	002-24400	Barnstable Park Realty	24.33	\$2,405.00					\$2,405.00		
4	N PT Lot 16	002-24200	The Simcoe County Board	4.08	\$403.00					\$403.00		
4	N PT Lot 16	002-24300	Gregory N. Hill	0.38	\$37.00					\$37.00		
4	N PT Lot 16	002-24700	Douglas J. & Bonnie C. Smith	0.42	\$41.00					\$41.00		
4	N PT Lot 16	002-24800	Walter T. & Martin A. Hill	0.16	\$47.00					\$47.00		
4	N PT Lot 16	002-24801	John A. & Kathleen M. Walsh	0.75	\$74.00					\$74.00		
4	N PT Lot 16	002-24802	Elisha Dorin	0.74	\$73.00					\$73.00		
4	N PT Lot 16	002-24900	Michele & Maria Demarco	0.52	\$51.00					\$51.00		
4	S 1/2 Lot 16 except Village Lots	003-11400	Keith D. & Ruth E. Sinclair	16.59	\$1,641.00		4,614.00	\$423.00		\$6,678.00		
4	S 1/2 Lot 17	002-21600	John A. & Susan F. Kell	4.00	\$396.00		1,113.00	\$102.00		\$1,611.00		

**SOUTH INNISFIL CREEK DRAIN & BRANCHES
PRELIMINARY COST DISTRIBUTION**

OPTION No. 1

CON	DESCRIPTION	ROLL NO.	LANDOWNER(S)	AREA (Ha.)	MAIN DRAIN	HNYDCZAK OUTLET RELIEF	3rd LINE BRANCH DRAIN	3rd LINE BRANCH SPUR	10 SIDEROAD BRANCH DRAIN	TOTAL COST	ALLOWANCES (ALL DRAINS)	SPECIAL COSTS
3	N 1/2 Lot 2	001-10100	848670 Ontario Limited	40.43	\$1,569.00					\$1,569.00		
3	S 1/2 Lot 2	001-07660	Paul W. Wardlaw	5.28	\$205.00					\$205.00		
3	N 1/2 Lot 3	001-10000	William & Maria Klymiuk	40.47	\$1,571.00					\$1,571.00		
3	S 1/2 Lot 3	001-07700	Joseph Lukovits & Anna Radcsit	30.90	\$1,199.00					\$1,199.00		
3	N 1/2 Lot 4	001-09900	Paul W. Wardlaw	60.17	\$2,336.00					\$2,336.00		
3	SW 1/4 Lot 4	001-09901	Gary Dougherty & Joy Short	0.41	\$16.00					\$16.00		
3	SE 1/4 Lot 4	001-07900	Charlot A. Evans	10.66	\$414.00					\$414.00		
3	SE 1/4 Lot 4	001-08000	Giulio Tiberti	10.68	\$415.00					\$415.00		
3	N 1/2 Lot 5	001-09800	Domenic & Marie Dicarfo	41.30	\$2,205.00					\$2,205.00		
3	N PT Lot 5	001-09705	Lorna E. Hill	0.21	\$11.00					\$11.00		
3	N PT Lot 5	001-09700	Steven WM. & Lorna E. Hill	0.24	\$38.00					\$38.00		
3	N PT Lot 5	001-09500	United Bethesda Cemetery	0.45	\$24.00					\$24.00		
3	N PT Lot 5	001-09400	Michael J. Gelfand & Ellen Kuhl	0.33	\$18.00					\$18.00		
3	S 1/2 Lot 5	001-08100	Angus F. & David J. Henry	39.05	\$2,084.00					\$2,084.00		
3	E PT N 1/2 Lot 6	001-08500	Salvatore P. & Michele M. Ferrazzo	12.66	\$676.00					\$676.00		
3	N PT Lot 6	001-08700	Stephanie A. Sebastiano & Leroy E. Dougherty	4.07	\$218.00					\$218.00		
3	N PT Lot 6	001-08800	Robert Franer & Malanie Lozinski	0.40	\$22.00					\$22.00		

**SOUTH INNISFIL CREEK DRAIN & BRANCHES
PRELIMINARY COST DISTRIBUTION**

OPTION No. 1

CON	DESCRIPTION	ROLL NO.	LANDOWNER(S)	AREA (Ha.)	MAIN DRAIN	HNYDCZAK OUTLET RELIEF	3rd LINE BRANCH DRAIN	3rd LINE BRANCH SPUR	10 SIDEROAD BRANCH DRAIN	TOTAL COST	ALLOWANCES (ALL DRAINS)	SPECIAL COSTS
3	N PT Lot 6	001-08900	Craig & Gail Brankston	4.28	\$229.00					OPTION 1 \$229.00		
3	N PT Lot 6	001-09000	George & Margaret Iouannou	6.07	\$324.00					\$324.00		
3	N PT Lot 6	001-09100	J. Rampodarat & Taramattie Tirbant	6.14	\$327.00					\$327.00		
3	N PT Lot 6	001-09200	Maria Frasca	6.17	\$329.00					\$329.00		
3	S 1/2 Lot 6	001-08400	Eleanor A., Eric H. & Janine M. Rainey	36.52	\$1,950.00					\$1,950.00		
3	S PT Lot 6	001-08500	John E. Rainey	0.28	\$15.00					\$15.00		
3	NW 1/4 Lot 7	001-25100	Maria Parente & Maria Mauti	15.69	\$838.00					\$838.00		
3	NE 1/4 Lot 7	001-25000	John D. & Maria Albanese	20.50	\$2,026.00				\$560.00	\$2,586.00		
3	S 1/2 Lot 7	001-22900	Bernhard A. Meier Estate c/o Adrienne Meier	33.53	\$3,315.00				\$247.00	\$3,562.00		
3	S PT Lot 8	001-23000	Peter & Jean Petropoulos	0.81	\$80.00				\$67.00	\$147.00		
3	S PT Lot 8	001-23001	Robert J. Allen	0.38	\$37.00				\$94.00	\$131.00		
3	S PT Lot 8	001-23200	Leonard R. & Gwen E. Dennott	0.19	\$57.00				\$47.00	\$104.00		
3	W 1/2 Lot 8	001-24900	John F. Asliffe Consultants	38.99	\$3,855.00				\$1,944.00	\$5,799.00		
3	NE 1/4 Lot 8	001-24600	Philip D. & Cheryl L. Woods	10.07	\$996.00				\$1,129.00	\$2,125.00		
3	E 1/2 Lot 8	001-24800	Thanh Dang Hay	32.08	\$3,172.00				\$2,916.00	\$6,088.00		
3	N PT Lot 8	001-24801	Mary E. & Walter E. Lozinski	1.00	\$98.00				\$112.00	\$210.00		

**SOUTH INNISFIL CREEK DRAIN & BRANCHES
PRELIMINARY COST DISTRIBUTION
OPTION No. 1**

CON	DESCRIPTION	ROLL NO.	LANDOWNER(S)	AREA AFPT. (Ha.)	MAIN DRAIN	HNYDCZAK OUTLET RELIEF	3rd LINE BRANCH DRAIN	3rd LINE BRANCH SPUR	10 SIDEROAD BRANCH DRAIN	TOTAL COST	ALLOWANCES (ALL DRAINS)	SPECIAL COSTS
3	S PT Lot 8	001-24810	Anton & Katherine Cestari	0.29	\$86.00				\$72.00	OPTION 1 \$158.00		
3	NE 1/4 Lot 9	001-24400	James A. & Patricia L. Wilson	10.00	\$989.00				\$1,121.00	\$2,110.00		
3	NW 1/4 Lot 9	001-24500	Shirley I. Gibson	10.03	\$992.00				\$1,124.00	\$2,116.00		
3	W 1/3 Lot 9	001-23400	Frank Gallora & Petrola V. Bellissimo	21.28	\$2,103.00				\$2,088.00	\$4,191.00		
3	C 1/3 Lot 9	001-23500	Sheilagh Dean	22.72	\$2,247.00				\$2,229.00	\$4,476.00		
3	E 1/3 Lot 9	001-23600	Kevin M. & Gloria J. Collins	20.23	\$2,000.00				\$1,985.00	\$3,985.00		
3	N 1/2 & S 1/2 Lot 10	001-24200	Joseph Chow	54.06	\$6,803.00				\$66,003.00	\$72,806.00	\$11,062.00	\$0.00
3	N PT Lot 10	001-24300	Harry J. & Donna S. Perkins	1.20	\$118.00				\$403.00	\$521.00		
3	N PT Lot 10	001-24301	Harry G. Squibb	8.40	\$831.00				\$1,935.00	\$2,766.00		
3	S PT Lot 10	001-23800	Hang N. & Ha N. Tran	4.45	\$680.00				\$9,143.00	\$9,823.00	\$2,743.00	\$0.00
3	S PT Lot 10	001-23700	Anna & Mike Melnyk	4.05	\$618.00				\$812.00	\$1,430.00		
3	S PT Lot 10	001-23900	Fernanda M. Leal	6.05	\$761.00				\$7,859.00	\$8,620.00	\$1,814.00	\$0.00
3	S PT Lot 10	001-24100	Maria & Enza Gabriele	6.05	\$761.00				\$4,410.00	\$5,171.00	\$1,810.00	\$0.00
3	N 1/2 Lot 11	002-20600	Arpad Szabo & Tony Spataro	40.47	\$14,005.00					\$14,005.00	\$6,135.00	
3	SW PT Lot 11	002-13300	Veronica B. Woodruff	3.89	\$3,257.00					\$3,257.00	\$1,019.00	
3	SW PT Lot 11	002-13400	Andrew W. Norrie & Gina Tirabassi	4.07	\$3,543.00					\$3,543.00	\$1,117.00	
3	SW PT Lot 11	002-13500	Michael J. & Brenda J. McCarthy	4.07	\$3,543.00					\$3,543.00	\$1,117.00	
3	SW PT Lot 11	002-13600	Eugenio Carbone & Iris Curtis	4.07	\$3,543.00					\$3,543.00	\$1,117.00	

**SOUTH INNISFIL CREEK DRAIN & BRANCHES
PRELIMINARY COST DISTRIBUTION**

OPTION No. 1

CON	DESCRIPTION	ROLL NO.	LANDOWNER(S)	AREA (Ha.)	MAIN DRAIN	HNYDCZAK OUTLET RELIEF	3rd LINE DRAIN	3rd LINE BRANCH SPUJ	10 SIDEROAD BRANCH DRAIN	TOTAL COST	ALLOWANCES (ALL DRAINS)	SPECIAL COSTS
3	SW PT Lot 11	002-13700	Lubica & Danny Martinovski, Peter & Diana Efsthadiadis	4.07	\$3,543.00					OPTION 1 \$3,543.00	\$1,117.00	
3	SE PT Lot 11	002-13800	Michael & Jarlana Naples & Joe Maresello	5.43	\$1,123.00					\$1,123.00		
3	SE PT Lot 11	002-13900	Pesco & Ozana Neskovski	5.44	\$831.00					\$831.00		
3	SE PT Lot 11	002-14000	1281597 Ontario Inc.	10.76	\$2,225.00					\$2,225.00		
3	NE 1/4 Lot 12	002-20400	Stefan & Olga Pylypiak	20.23	\$3,456.00					\$3,456.00		
3	NW 1/4 Lot 12	002-20500	Chad Wolfond & Darcy T. Craig	20.23	\$3,456.00					\$3,456.00		
3	S 1/2 Lot 12	002-14100	John B. & Erika Horodynsky	37.76	\$7,808.00					\$7,808.00		
3	Pt. E Lot 12	002-14300	Theodoro & Christin Xenophonos	4.05	\$618.00		\$74.00			\$692.00		
3	N 1/2 Lot 13	002-20500	Stella Farms Ltd.	40.79	\$4,764.00					\$4,764.00		
3	NT Lot 13	002-20320	Innisfil Town	0.50	\$59.00					\$59.00		
3	S 1/2 Lot 13	002-14400	Shigeo, Haruko & Kerry S. Yamamoto	40.47	\$4,001.00		\$6,002.00	\$7,417.00		\$17,420.00		\$0.00
3	N 1/2 Lot 14, NW 1/4	002-20200	Top Hill View Estates Inc.	52.44	\$6,125.00		\$4,137.00	\$669.00		\$10,931.00		
3	S 1/2 Lot 14	002-14500	Larry E. & Emily A. Kell	40.47	\$4,001.00		\$7,591.00	\$1,033.00		\$12,625.00		
3	N 1/2 Lot 16 except Village Lots	003-00500	Keith D. & Ruth E. Sinclair	39.38	\$3,893.00		\$6,214.00	\$1,005.00		\$11,112.00		
3	N PT Lot 15	003-00600	Johnson & Ghodivalla & Modi, Patel & Ferreira & Tamakuwala	3.97	\$393.00		\$626.00	\$101.00		\$1,120.00		
3	S 1/2 Lot 16	002-15000	Sarah M. Todd & Ethel A. Campbell	39.28	\$3,883.00		\$6,198.00	\$1,002.00		\$11,083.00		

**SOUTH INNISFIL CREEK DRAIN & BRANCHES
PRELIMINARY COST DISTRIBUTION**

OPTION No. 1

CON	DESCRIPTION	ROLL NO.	LANDOWNER(S)	AREA AFFT. (Ha.)	MAIN DRAIN	INYDCZAK OUTLET RELIEF	3rd LINE BRANCH DRAIN	3rd LINE BRANCH SPUR	10 SIDEROAD BRANCH DRAIN	TOTAL COST	ALLOWANCES (ALL DRAINS)	SPECIAL COSTS
										OPTION 1		
3	S PT Lot 16	002-15200	Mark S. Ledie & Vanessa Kerr	0.12	\$56.00		\$57.00	\$9.00		\$102.00		
3	N 1/2 Lot 17	002-20000	Kell Farms Limited	10.00	\$989.00		\$1,578.00	\$255.00		\$2,822.00		
3	SW 1/4 Lot 17	002-15300	John A.C. & Susan F. Kell	8.76	\$866.00		\$1,382.00	\$224.00		\$2,472.00		
3	SW 1/4 Lot 17	002-15400	Donna J. Chantler	3.48	\$344.00		\$549.00	\$89.00		\$982.00		
2	N 1/2 Lot 3	001-06500	Parisland Limited	13.86	\$538.00					\$538.00		
2	S 1/2 Lot 3	001-04200	Garnet H. Ley	13.10	\$509.00					\$509.00		
2	S PT Lot 3	001-04400	Lloyd J. & Brenda Ley	0.28	\$53.00					\$53.00		
2	N 1/2 Lot 4	001-06800	Americo & Carmen Meneguzzi	41.47	\$1,610.00					\$1,610.00		
2	S 1/2 Lot 4	001-04500	674569 Ontario Limited	16.19	\$629.00					\$629.00		
2	S PT Lot 4	001-04600	William F. & Eleanor E. Miles	23.91	\$929.00					\$929.00		
2	S PT Lot 4	001-04620	Roy L. Day	0.37	\$14.00					\$14.00		
2	N PT Lot 5	001-05800	Yoon H. & Yoon M. Chul	4.00	\$156.00					\$156.00		
2	N PT Lot 5	001-05900	Claude D. & Lorraine E. Labelle	4.01	\$156.00					\$156.00		
2	N PT Lot 5	001-06000	Iris J. Krebs-Wickens & Raymond & Betty Wirz	4.02	\$156.00					\$156.00		
2	N PT Lot 5	001-06100	Gordon & Zoi Grigoroft, Alexander & Angelo Grigoroft	4.05	\$157.00					\$157.00		
2	N PT Lot 5	001-06200	Helga Sieber	3.93	\$152.00					\$152.00		
2	N PT Lot 5	001-06300	Carol Nothrop	3.94	\$153.00					\$153.00		
2	N PT Lot 5	001-06400	Pierre & Marilyn Brassard	4.06	\$157.00					\$157.00		
2	N PT Lot 5	001-06500	Antonio Scorzella	4.06	\$157.00					\$157.00		

**SOUTH INNISFIL CREEK DRAIN & BRANCHES
PRELIMINARY COST DISTRIBUTION**

OPTION No. 1

CON	DESCRIPTION	ROLL NO.	LANDOWNER(S)	AREA (Ha.)	MAIN DRAIN	HNYDCZAK OUTLET RELIEF	3rd LINE BRANCH DRAIN	3rd LINE BRANCH SPUR	10 SIDEROAD BRANCH DRAIN	TOTAL COST	ALLOWANCES (ALL DRAINS)	SPECIAL COSTS
										OPTION 1		
2	N PT Lot 5	001-06600	Donald E. & Catherine A. Wilson	5.23	\$203,300					\$203,000		
2	N PT Lot 5	001-06700	Allan W. & Deborah A. Watt	4.06	\$157,000					\$157,000		
2	S 1/2 Lot 5	001-04700	Sun Yoo Hung & Nam Yoo Young	39.66	\$1,539,000					\$1,539,000		
2	S PT Lot 5	001-04900	Paul W. Moir	0.21	\$25,000					\$25,000		
2	N PT Lot 6	001-05400	Edward Y. Morwick & Loni Menzel	7.62	\$407,000					\$407,000		
2	N PT Lot 6	001-05500	Wesley Misaszek & Brenda Brooks	4.40	\$235,000					\$235,000		
2	N PT Lot 6	001-05600	Lino & Maria Barbosa	4.41	\$236,000					\$236,000		
2	N PT Lot 6	001-05700	Carmen & Avril A. Carpino	8.54	\$456,000					\$456,000		
2	N Pt. NE 1/4 Lot 6	001-05300	Sarfraz & Irene Hussain	13.55	\$723,000					\$723,000		
2	SW 1/4 Lot 6	001-05200	P.S.K. Holdings Inc.	20.79	\$807,000					\$807,000		
2	SE 1/4 Lot 6	001-05220	The Simpson/Elson Group Limited	19.73	\$766,000					\$766,000		
2	N PT Lot 7	001-22300	Bonnie J. & Francis F. Jolie	0.24	\$77,000					\$77,000		
2	N PT Lot 7	001-22400	John P. & Denise A. Lacroix	0.24	\$77,000					\$77,000		
2	N 1/2 Lot 7	001-22600	Horizon York Investments	36.42	\$3,909,000					\$3,909,000		
2	S 1/2 Lot 7	001-19500	James G. & Susan E. Armstrong	33.79	\$3,135,000					\$3,135,000		
2	NW 1/4 Lot 8	001-22100	Ole Olsson	20.23	\$2,173,000					\$2,173,000		

**SOUTH INNISFIL CREEK DRAIN & BRANCHES
PRELIMINARY COST DISTRIBUTION**

OPTION No. 1

CON	DESCRIPTION	ROLL NO.	LANDOWNER(S)	AREA (Ha.)	MAIN DRAIN	HNYDCZAK OUTLET RELIEF	3rd LINE BRANCH DRAIN	3rd LINE BRANCH SPUR	10 SIDEROAD BRANCH DRAIN	TOTAL COST	ALLOWANCES (ALL DRAINS)	SPECIAL COSTS
										OPTION 1		
2	NE PT Lot 8	001-21800	Inre & Heidi Mora	10.12	\$1,516.00					\$1,516.00		
2	N PT Lot 8	001-21900	Frederick H. & Jean E. Reynolds	5.06	\$759.00					\$759.00		
2	N PT Lot 8	001-22000	Charles K. & Corrie Zylstra	5.06	\$543.00					\$543.00		
2	S PT Lot 8	001-19600	Sandra K. McArthur	10.34	\$1,110.00					\$1,110.00		
2	S PT Lot 8	001-19700	Peter Chiodo	10.13	\$8,389.00					\$8,389.00	\$7,368.00	
2	SE 1/4 Lot 8	001-19800	Antonio & Marina R. Filice	20.23	\$25,223.00					\$25,223.00	\$8,813.00	\$0.00
2	NW 1/4 Lot 9	001-21600	Sandra Costaric	10.20	\$2,079.00					\$2,079.00		
2	NW 1/4 Lot 9	001-21700	Ines Canton & E. & L. Trevisan	10.20	\$2,079.00					\$2,079.00		
2	NE 1/4 Lot 9	001-21400	1066516 Ontario Limited	10.20	\$2,079.00					\$2,079.00		
2	NE 1/4 Lot 9	001-21500	1066516 Ontario Limited	10.20	\$2,079.00					\$2,079.00		
2	SW 1/4 Lot 9	001-20000	1066515 Ontario Limited	10.18	\$25,582.00					\$25,582.00	\$4,097.00	\$0.00
2	SW 1/4 Lot 9	001-20100	1066515 Ontario Limited	10.20	\$8,156.00					\$8,156.00	\$3,865.00	
2	SE 1/4 Lot 9	001-20200	Mario O. & Graciela Bordon	5.12	\$21,000.00					\$21,000.00	\$1,885.00	\$0.00
2	SE 1/4 Lot 9	001-20300	Francesco & Carmela Tarantino & Franco & Angelina Andreacchi c/o Franco Andreacchi	5.12	\$20,763.00					\$20,763.00	\$1,746.00	\$0.00
2	SE 1/4 Lot 9	001-20400	Louis J. & Norman M. Tassea	10.23	\$20,395.00					\$20,395.00	\$10,718.00	
2	W Pt. N 1/2 Lot 10	001-21200	G. & R. Seiera, Linda & P. Digiantomaso	8.98	\$1,831.00					\$1,831.00		
2	E Pt. NW 1/4 Lot 10	001-21100	Joseph Costaric	11.33	\$2,309.00					\$2,309.00		
2	W Pt. SW 1/4 Lot 10	001-20500	Louis J. & Norman M. Tassea	5.26	\$4,861.00					\$4,861.00	\$2,314.00	

**SOUTH INNISFIL CREEK DRAIN & BRANCHES
PRELIMINARY COST DISTRIBUTION**

OPTION No. 1

CON	DESCRIPTION	ROLL NO.	LANDOWNER(S)	AREA (Ha.)	MAIN DRAIN	HNYDCZAK OUTLET RELIEF	3rd LINE BRANCH DRAIN	3rd LINE BRANCH SPUR	10 SIDEROAD BRANCH DRAIN	TOTAL COST	ALLOWANCES (ALL DRAINS)	SPECIAL COSTS
2	E Pt. SW 1/4 Lot 10	001-20600	1066516 Ontario Limited c/o Sandra Cestarić	14.97	\$11,259.00					OPTION 1 \$11,259.00	\$5,221.00	
2	SE 1/4 Lot 10	001-20800	1066515 Ontario Limited c/o Irme Njota	20.23	\$16,118.00					\$16,118.00	\$7,752.00	
2	NE 1/4 Lot 10	001-20900	Anthony Toich	10.21	\$15,733.00					\$15,733.00	\$12,871.00	
2	NE 1/4 Lot 10	001-21000	1066515 Ontario Limited	10.21	\$2,081.00					\$2,081.00		
2	NW 1/4 Lot 11	002-12900	1281597 Ontario Inc.	20.23	\$7,696.00		\$7,697.00			\$15,393.00	\$5,620.00	\$0.00
2	NE 1/4 Lot 11	002-12700	Shigeo & Kerry S.	10.23	\$2,116.00		\$7,295.00			\$9,411.00	\$1,481.00	\$0.00
2	NE 1/4 Lot 11	002-12800	Eiji & Shigeo Yamamoto	10.20	\$2,109.00		\$6,238.00			\$8,347.00	\$1,570.00	\$0.00
2	SW 1/4 Lot 11	002-06400	Horodynsky Farms Inc.	20.23	\$4,124.00					\$4,124.00		
2	SE 1/4 Lot 11	002-06600	1409563 Ontario Ltd. c/o Horodynsky Farms	40.47	\$8,248.00					\$8,248.00		
2	NW 1/4 Lot 12	002-12500	Horodynsky Farms Inc.	10.20	\$2,109.00		\$4,083.00			\$6,192.00	\$1,560.00	\$0.00
2	NW 1/4 Lot 12	002-12600	Paul & Kellie A. Horodynsky	10.20	\$2,109.00		\$9,970.00			\$12,079.00	\$1,352.00	\$0.00
2	Pt. NE 1/4 Lot 12	002-12100	Anna & Albert Palli	6.09	\$1,259.00		\$823.00			\$2,082.00	\$947.00	
2	Pt. NE 1/4 Lot 12	002-12200	Barry G. & Debra M. Davis	4.07	\$842.00		\$24,050.00			\$24,892.00	\$580.00	\$0.00
2	Pt. NE 1/4 Lot 12	002-12300	John B. Horodynsky	4.07	\$842.00		\$3,378.00			\$4,220.00	\$620.00	\$0.00
2	Pt. NE 1/4 Lot 12	002-12400	Nelson W. Yanneluk & Walter & Donna M. Yanneluk	6.07	\$1,255.00		\$27,106.00			\$28,361.00	\$818.00	\$0.00
2	Pt. SE 1/4 Lot 12	002-06700	Maria J. Galloro	10.12	\$1,516.00					\$1,516.00		
2	Pt. SE 1/4 Lot 12	002-06800	Frank J. Galloro	5.05	\$756.00					\$756.00		
2	Pt. SE 1/4 Lot 12	002-06900	Milos Tescic	5.04	\$755.00					\$755.00		
2	W 1/2 W 3/4 N 1/2 Lot	002-12000	Kerry Yamamoto	15.25	\$2,331.00		\$6,896.00			\$9,227.00	\$1,285.00	\$0.00

**SOUTH INNISFIL CREEK DRAIN & BRANCHES
PRELIMINARY COST DISTRIBUTION
OPTION No. 1**

CON	DESCRIPTION	ROLL NO.	LANDOWNER(S)	AREA (Ha.)	MAIN DRAIN	HNYDCZAK OUTLET RELIEF	3rd LINE BRANCH DRAIN	3rd LINE BRANCH SPUR	10 SIDEROAD BRANCH DRAIN	TOTAL COST	ALLOWANCES (ALL DRAINS)	SPECIAL COSTS
2	E 1/2 W 3/4 N 1/2 Lot 13	002-11800	Bronslaw Kopewiska	7.08	\$1,082.00		\$6,351.00			OPTION 1 \$7,433.00	\$535.00	\$0.00
2	PT NE 1/4 Lot 13	002-11900	Mitchell B. Kawnik	8.09	\$1,236.00		\$6,292.00			\$7,528.00	\$560.00	\$0.00
2	E 1/4 N 1/2 Lot 13	002-11600	Darlene J. Evers	6.07	\$927.00		\$6,927.00			\$7,854.00	\$506.00	\$0.00
2	PT NE 1/4 Lot 13	002-11700	Michael J. & Edwina L. Bisson	4.05	\$618.00		\$5,869.00			\$6,487.00	\$308.00	\$0.00
2	SW 1/4 Lot 13	002-07000	Milton & Lorna Wiltshire, Clifton & Debbie Jones	10.12	\$938.00					\$938.00		
2	SW 1/4 Lot 13	002-07100	John & Anna Kril	4.98	\$462.00					\$462.00		
2	SW 1/4 Lot 13	002-07200	Rodolf J. & Barbara A. Badstober	4.98	\$462.00					\$462.00		
2	SE 1/4 Lot 13	002-07400	Keith E. Kell	20.23	\$786.00					\$786.00		
2	Lot 14	002-07600	Innis Properties Limited	80.94	\$8,002.00		\$15,394.00			\$23,396.00	\$347.00	
2	PT N 1/4 Lot 15	002-11100	Min. of Trans. & Communications Director	0.50	\$50.00		\$152.00			\$202.00		
2	N 1/4 Lot 15	002-11300	Ian T. Campbell	19.80	\$1,958.00		\$6,008.00			\$7,966.00		
2	S 3/4 Lot 15	002-07700	Alex. Lily & Eisen F. Rosenberg	24.65	\$2,437.00		\$6,068.00			\$8,505.00		
2	S 1/4 Lot 15	002-07800	Rosemarie McCathie	15.75	\$1,555.00		\$4,773.00			\$6,328.00		
2	PT S 1/4 Lot 15	002-08000	Gregory D. Katerie & Linda G. Esau	0.23	\$23.00		\$209.00			\$232.00		
2	PT N 1/4 Lot 15	002-10901	Kevin Kent	0.34	\$34.00		\$103.00			\$137.00		
2	N 1/4 Lot 15	002-10900	Gordon A. & Margaret L. Thompson	19.50	\$1,928.00		\$5,916.00			\$7,844.00		
2	N PT Lot 15	002-11000	Alan J. & Patricia G. Budd	0.20	\$60.00		\$182.00			\$242.00		
2	N 85 acres of Lot 16	002-10400	Ian T. & Naarina P. Campbell	33.50	\$3,312.00		\$10,164.00			\$13,476.00		

**SOUTH INNISFIL CREEK DRAIN & BRANCHES
PRELIMINARY COST DISTRIBUTION**

OPTION No. 1

CON	DESCRIPTION	ROLL NO.	LANDOWNER(S)	AREA (Ha.)	MAIN DRAIN	HNYDCZAK OUTLET RELIEF	3rd LINE BRANCH DRAIN	3rd LINE BRANCH SPUR	10 SIDEROAD BRANCH DRAIN	TOTAL COST	ALLOWANCES (ALL DRAINS)	SPECIAL COSTS
2	N Pt Lot 16	002-10200	Margaret J. Wilkinson	0.19	\$57.00		\$173.00			\$230.00		
2	Pt N 1/2 Lot 16	002-10500	Daniel Cuneen	0.21	\$63.00		\$191.00			\$254.00		
2	Pt N 1/2 Lot 16	002-10600	David L. McDougall	5.77	\$571.00		\$1,751.00			\$2,322.00		
2	S Pt 1/2 Lot 16	002-08200	Larry J. & Constance R. Wood	0.62	\$61.00		\$188.00			\$249.00		
2	S Pt 1/2 Lot 16	002-08300	Thorleif & Evelyn Bygnes	0.64	\$63.00		\$194.00			\$257.00		
2	S 1/2 Lot 16	002-08500	Richard Simpson	38.00	\$3,757.00		\$11,530.00			\$15,287.00		
2	S Pt 1/2 Lot 16	002-08520	Linda Groves	0.23	\$68.00		\$209.00			\$277.00		
2	N 1/2 Lot 17	002-10000	Kell Farms Limited	19.70	\$1,948.00		\$5,977.00			\$7,925.00		
2	SE 1/4 Lot 17	002-08700	Neil B. & Glenda M. Sturgeon	10.60	\$989.00		\$3,034.00			\$4,023.00		
1	W 1/2 Lot 3	001-03300	Marcantin Inc	1.79	\$63.00					\$63.00		
1	E 1/2 Lot 3	001-03200	Rita Diana 1614225 Ontario Inc.	1.79	\$70.00					\$70.00		
1	S 1/2 Lot 3	001-00600	Almerigo Bongo	1.79	\$63.00					\$63.00		
1	Pt S 1/2 Lot 3	001-00700	Pierre E. Prim	4.05	\$142.00					\$142.00		
1	N 1/2 Lot 4	001-03100	Hans A. & Helene F. Bohrtseh	40.47	\$1,571.00					\$1,571.00		
1	N 1/2 Lot 5	001-03000	Joseph Merschiltz	38.06	\$1,477.00	\$784.00				\$2,261.00		
1	S 1/2 Lot 4	001-00800	Kaarina Sjoblom	40.68	\$1,425.00	\$838.00				\$2,263.00		
1	S Pt 1/2 Lot 4	001-00900	Brian Ferguson & Tonya Wigle	0.44	\$14.00	\$9.00				\$23.00		
1	S 1/2 Lot 5	001-01200	961840 Ontario Limited In Trust	34.25	\$2,940.00	\$1,062.00				\$4,002.00	\$57,000.00	

SOUTH INNISFIL CREEK DRAIN & BRANCHES

PRELIMINARY COST DISTRIBUTION

OPTION No. 1

CON	DESCRIPTION	ROLL NO.	LANDOWNER(S)	AREA AFFT. (Ha.)	MAIN DRAIN	HNYDCZAK OUTLET RELIEF	3rd LINE BRANCH DRAIN	3rd LINE BRANCH SPUR	10 SIDEROAD BRANCH DRAIN	TOTAL COST	ALLOWANCES (ALL DRAINS)	SPECIAL COSTS
										OPTION 1		
1	S Pt 1/2 Lot 5	001-01100	Government Services Director Municipal	6.08	\$522.00	\$188.00				\$710.00		
1	N Pt 1/2 Lot 6	001-02600	Aldora L. Rayton	0.28	\$10.00	\$6.00				\$16.00		
1	N 1/2 Lot 6	001-02800	Aldora L. Rayton & Heather Minns c/o Heather Minns	39.89	\$3,983.00	\$822.00				\$4,805.00	\$2,136.00	
1	S Pt Lot 6	001-01300	Heather G. Minns	0.23	\$61.00					\$61.00		
1	S 1/2 Lot 6	001-01400	Aldora Rayton & Heather Minns c/o Heather Minns	36.64	\$18,373.00	\$17,289.00				\$35,662.00	\$27,538.00	\$0.00
1	S Pt Lot 6	001-01500	Helen J. Wallace	0.40	\$33.00					\$33.00		
1	S Pt Lot 6	001-01700	Rodger W. Dixon	0.26	\$67.00					\$67.00		
1	S Pt Lot 6	001-01800	George D. Beattie	0.14	\$36.00					\$36.00		
1	S Pt Lot 6	001-01900	Bell Canada	0.09	\$24.00					\$24.00		
1	S Pt Lot 6	001-02100	Transportation Ministry	3.30	\$294.00	\$6,531.00				\$6,825.00	\$5,274.00	
1	S Pt Lot 6	001-02200	Aldora Rayton & Heather Minns c/o Heather Minns	1.15	\$103.00	\$36.00				\$139.00		
1	N 1/2 Lot 7	001-19400	Succession Financial Group	33.99	\$16,510.00	\$93.00				\$16,603.00	\$5,281.00	
1	S 1/2 Lot 7	001-16600	Aqua-Gem Investments Limited	25.27	\$2,249.00	\$784.00				\$3,033.00		
1	S Pt Lot 7	001-16700	1045901 Ontario Ltd.	0.92	\$82.00	\$29.00				\$111.00		
1	E 1/2 N 1/2 Lot 8	001-19100	Jan & Eugenia Walewski	19.83	\$1,840.00					\$1,840.00		
1	W 1/2 N 1/2 Lot 8	001-19200	1523566 Ontario Limited	19.83	\$10,810.00					\$10,810.00	\$10,423.00	
1	S 1/2 Lot 8	001-16900	Stefano & Vincenzo Oscario, Maria & Bucci E. Flammini	41.55	\$3,854.00	\$775.00				\$4,629.00		
1	Pt. W Lot 9	001-17000	Michael & William	24.28	\$2,252.00	\$310.00				\$2,562.00		

**SOUTH INNISFIL CREEK DRAIN & BRANCHES
PRELIMINARY COST DISTRIBUTION**

OPTION No. 1

CON	DESCRIPTION	ROLL NO.	LANDOWNER(S)	AREA AFFT. (Ha.)	MAIN DRAIN	HNYDCZAK OUTLET RELIEF	3rd LINE BRANCH DRAIN	3rd LINE BRANCH SPUR	10 SIDEROAD BRANCH DRAIN	TOTAL COST	ALLOWANCES (ALL DRAINS)	SPECIAL COSTS
										OPTION 1		
1	Pt. W Lot 9	001-17200	George Kemeny	11.33	\$1,051.00	\$12.00				\$1,063.00		
1	Pt Lot 9	001-19060	Michael Kemeny	12.42	\$1,152.00					\$1,152.00		
1	Pt. E Lot 9	001-17300	Katy & William Homecko	24.31	\$2,254.00					\$2,254.00		
1	Pt. E Lot 9	001-18800	William & Oksma Homecko	4.43	\$413.00					\$413.00		
1	Pt E Lot 9	001-18700	Franco & Angelina Andreacchi c/o Franco Andreacchi	2.02	\$61.00					\$61.00		
1	Pt W Lot 10	001-18600	Francesco & Carmela Tarantino	2.02	\$61.00					\$61.00		
1	Pt Lot 9	001-17400	James R. Young & Roy E. Lee	6.88	\$638.00					\$638.00		
1	Pt. SW Lot 10	001-17500	Wally Rudnisky	5.26	\$489.00					\$489.00		
1	Pt. SW Lot 10	001-17600	Leonardo & Lucia Iamone	5.67	\$527.00					\$527.00		
1	Pt. SW Lot 10	001-17700	Luigi & Caterina Fabiano	5.26	\$489.00					\$489.00		
1	Pt. SW Lot 10	001-17800	Anthony & Mary Toth	6.88	\$638.00					\$638.00		
1	Pt. SE Lot 10	001-17900	Dover F. & Yasuko Mark	4.05	\$375.00					\$375.00		
1	Pt. SE Lot 10	001-18000	Masumi Maehara & Yasuko Mark	4.05	\$375.00					\$375.00		
1	Pt. SE Lot 10	001-18100	Gene & Margaret Riley	9.55	\$886.00					\$886.00		
1	Pt. N 1/2 Lot 10	001-18500	Leslie A. Raovany	11.89	\$1,102.00					\$1,102.00		
1	Pt. N 1/2 Lot 10	001-18400	1066515 Ontario Limited	12.14	\$1,127.00					\$1,127.00		
1	Pt. N 1/2 Lot 10	001-18300	1066515 Ontario Limited	13.35	\$1,238.00					\$1,238.00		
1	Pt. S 1/2 Lot 10 & 11	002-00100	Anrose Investments Inc.	4.96	\$461.00					\$461.00		

**SOUTH INNISFIL CREEK DRAIN & BRANCHES
PRELIMINARY COST DISTRIBUTION**

OPTION No. 1

CON	DESCRIPTION	ROLL NO.	LANDOWNER(S)	AREA AFFT. (Ha.)	MAIN DRAIN	HNYDCZAK OUTLET RELIEF	3rd LINE BRANCH DRAIN	3rd LINE BRANCH SPUJR	10 SIDEROAD BRANCH DRAIN	TOTAL COST	ALLOWANCES (ALL DRAINS)	SPECIAL COSTS
1	Pt S 1/2 Lot 11	002-00200	Suzanne Effassy	8.90	\$826.00					OPTION 1 \$826.00		
1	Pt S 1/2 Lot 11	002-00300	Ralph J. & Marie Burrows	5.86	\$543.00					\$543.00		
1	Pt S 1/2 Lot 11	002-00400	Melody, Paul & John Kosinec & Michael & Darlene Kosinec	5.67	\$525.00					\$525.00		
1	Pt S 1/2 Lot 11	002-00500	Glenn R. & Cheryl Zielke	17.17	\$1,593.00					\$1,593.00		
1	Pt S 1/2 Lot 11	002-00700	Karl A. & Marilyn E. Zielke	0.41	\$38.00					\$38.00		
1	NW 1/4 Lot 11	002-06300	Norma Tasca	20.23	\$1,878.00					\$1,878.00		
1	NE 1/4 Lot 11	002-06100	Louis J. & Norman M. Tasca	10.12	\$938.00					\$938.00		
1	NE 1/4 Lot 11	002-06000	Harbajan Birk	10.12	\$938.00					\$938.00		
1	N 1/2 W 1/4 Lot 12	002-05900	Myrti & Donald Sawyer, Brim & Wm. D. Sawyer	40.47	\$1,571.00					\$1,571.00		
1	S 1/2 Lot 12	002-01100	Kenneth H. & Joan M. Matchett	39.50	\$1,534.00	\$814.00				\$2,348.00		
1	N 1/2 Lot 13	002-05800	Donald E. Sawyer	60.70	\$2,357.00					\$2,357.00		
1	S 1/2 Lot 13	002-01200	John A. Kell	40.25	\$1,221.00	\$829.00				\$2,050.00		
1	S 1/2 Lot 14	002-01600	Helen L. Gilmore	20.05	\$608.00					\$608.00		
1	S 1/2 Lot 14	002-01300	David Clark	0.22	\$20.00					\$20.00		
1	S 1/2 Lot 14	002-01500	Roy Long	0.19	\$18.00					\$18.00		
1	N 1/2 Lot 14	002-05600	Kell Farms Limited	40.47	\$1,571.00					\$1,571.00		
1	N 1/2 Lot 15	002-05400	Kell Farms Limited	38.81	\$3,836.00					\$3,836.00		
1	S 1/2 Lot 15	002-01800	Keith E. Kell	36.18	\$1,097.00					\$1,097.00		
1	S 1/2 Lot 15	002-01801	Rose B. Kell	0.24	\$22.00					\$22.00		
1	N 1/2 Pt Lot 16	002-04900	Clements Cemetery	0.30	\$86.00		\$91.00			\$177.00		

**SOUTH INNISFIL CREEK DRAIN & BRANCHES
PRELIMINARY COST DISTRIBUTION**

OPTION No. 1

CON	DESCRIPTION	ROLL NO.	LANDOWNER(S)	AREA A/F.T. (Ha.)	MAIN DRAIN	HNYDCZAK OUTLET RELIEF	3rd LINE BRANCH DRAIN	3rd LINE BRANCH SPUR	10 SIDEROAD BRANCH DRAIN	TOTAL COST	ALLOWANCES (ALL DRAINS)	SPECIAL COSTS
										OPTION 1		
I	N 1/2 Lot 16	002-05200	Kell Farms Limited	23.49	\$2,253.00		\$7,127.00			\$9,380.00		
I	N 1/2 Lot 17	002-04700	Robert W. Drybrough	16.11	\$1,545.00		\$4,888.00			\$6,433.00		
15	Pt Lot 3	072-16401	Paul D. Vernon	1.25	\$39.00					\$39.00		
15	Pt Lot 4	072-16300	Jeanne M. Lenoire	4.70	\$145.00					\$145.00		
15	Pt Lot 4	072-16301	Ammando Reis	0.65	\$20.00					\$20.00		
15	Pt Lot 4	072-16200	Kenneth R. Lotton	0.23	\$7.00					\$7.00		
15	Pt Lot 4	072-16402	Gil D. Cruz	0.81	\$25.00					\$25.00		
15	Pt Lot 4	072-16430	Ontario Stockyards Inc.	4.22	\$131.00					\$131.00		
15	Pt Lot 5	072-16000	ADF Investments Ltd.	1.30	\$110.00					\$110.00		
15	Pt Lot 5	072-15903	Tenax Limited	2.39	\$203.00					\$203.00		
15	Pt Lot 5	072-15902	1606148 Ontario Limited	1.37	\$116.00					\$116.00		
15	Pt Lot 5	072-15900	Cookstown Aitio Centre	5.67	\$5,754.00					\$5,754.00	\$4,950.00	
15	Pt Lot 6	072-15901	Carlos A. Carra	5.75	\$488.00					\$488.00		
15	Pt Lot 6	072-15910	Carlos A. Carra	0.89	\$75.00					\$75.00		
15	Pt Lot 6	072-15600	442023 Ontario Limited	5.86	\$497.00					\$497.00		
15	Pt Lot 6	072-15700	John Bucko	0.19	\$49.00					\$49.00		
15	Pt Lot 6	072-15602	Brent L. Fellman	0.40	\$55.00					\$55.00		
15	PT LOTS 7&8	074-14900	Worldland Developments	3.32	\$282.00	\$103.00				\$385.00		
15	PT LOT 8	074-15000	Jose I. De Sae	7.88	\$702.00	\$244.00				\$946.00		
15	PT LOT 8	074-15101	Innisfil Town	0.71	\$63.00	\$22.00				\$85.00		
15	PT LOT 8	074-15100	Sisters of Our Lady of Mount	1.12	\$99.00	\$55.00				\$154.00		
15	PT LOT 8	074-15200	Sisters of Our Lady of Mount	2.12	\$188.00	\$66.00				\$254.00		

**SOUTH INNISFIL CREEK DRAIN & BRANCHES
PRELIMINARY COST DISTRIBUTION**

OPTION No. 1

CON	DESCRIPTION	ROLL NO.	LANDOWNER(S)	AREA (Ha.)	MAIN DRAIN	HNYDCZAK OUTLET RELIEF	3rd LINE BRANCH DRAIN	3rd LINE BRANCH SPUR	10 SIDEROAD BRANCH DRAIN	TOTAL COST	ALLOWANCES (ALL DRAINS)	SPECIAL COSTS
15	PT LOT 8	074-15201	Fabio Giorno	2.12	\$188.00	\$66.00				\$254.00		
15	W PT LOT 9	074-15400	J.D. Mitchell	10.20	\$908.00	\$316.00				\$1,224.00		
15	E PT LOT 9	074-15300	Helen E. Groombridge	4.65	\$414.00	\$144.00				\$558.00		
15	PT LOT 10	074-15500	Anthony Toth	4.78	\$425.00	\$148.00				\$573.00		
15	PT LOT 10	074-15600	Renate M. Plynik	3.20	\$285.00	\$99.00				\$384.00		
15	PT LOT 10	074-15700	Edo Cupone	1.21	\$108.00	\$38.00				\$146.00		
15	PT LOT 10	074-15800	Franco Le Coche	1.62	\$144.00	\$50.00				\$194.00		
15	PT LOT 10	074-15900	Flora E. Le Coche	1.90	\$169.00	\$59.00				\$228.00		
15	PT LOT 10	074-16000	Raffaele Esposito	1.91	\$170.00	\$59.00				\$229.00		
15	PT LOT 11	074-16100	Quazi N. Alam	8.75	\$779.00	\$271.00				\$1,050.00		
15	PT LOT 11	074-16102	Gale A. Bell	0.27	\$25.00	\$9.00				\$34.00		
15	PT LOT 11	074-16110	Sharon Kaznyk	0.25	\$66.00	\$8.00				\$74.00		
15	PT LOT 11	074-16101	Julia A. Falsarella	0.24	\$64.00	\$8.00				\$72.00		
15	PT LOT 11	074-16200	Vince Fava	1.85	\$164.00	\$57.00				\$221.00		
15	PT LOT 11	074-16210	Phyllis Hajdukiewicz	0.26	\$69.00	\$8.00				\$77.00		
15	PT LOT 11	074-16300	Bill Nemeth	2.02	\$179.00	\$63.00				\$242.00		
15	PT LOTS 11&12	074-16401	Barry Bondi	0.85	\$76.00	\$27.00				\$103.00		
15	PT LOTS 11&12	074-16400	Owen A. Haythorne	1.46	\$130.00	\$45.00				\$175.00		
15	PT LOT 12	074-16500	Jorma Rautiainen	3.96	\$352.00	\$123.00				\$475.00		
15	PT LOT 12	074-16501	Fernando Pereira	2.12	\$188.00	\$66.00				\$254.00		
15	PT LOT 12	074-16520	Alar Kopaneus	0.34	\$91.00	\$11.00				\$102.00		
15	PT LOT 12	074-16600	Rosalia Kupcewicz	7.52	\$670.00	\$233.00				\$903.00		
15	PT LOT 13	074-16702	Susan Downs	0.79	\$27.00	\$16.00				\$43.00		

**SOUTH INNISFIL CREEK DRAIN & BRANCHES
PRELIMINARY COST DISTRIBUTION**

OPTION No. 1

CON	DESCRIPTION	ROLL NO.	LANDOWNER(S)	AREA (Ha.)	MAIN DRAIN	HNYDCZAK OUTLET RELIEF	3rd LINE BRANCH DRAIN	3rd LINE BRANCH SPUR	10 SIDEROAD BRANCH DRAIN	TOTAL COST	ALLOWANCES (ALL DRAINS)	SPECIAL COSTS
15	PT LOT 13	074-16700	Alexander J. Constable	10.15	\$355.00	\$209.00				OPTION 1 \$564.00		
15	PT LOT 13	074-16710	Blake B. Constable	0.28	\$30.00	\$6.00				\$36.00		
15	PT LOT 13	074-16720	1409407 Ontario Inc.	0.28	\$30.00	\$6.00				\$36.00		
15	W PT LOT 13	074-16701	Fugh O'Neill	0.39	\$41.00	\$8.00				\$49.00		
15	PT LOTS 13&14	074-16800	Larry E. Kell	9.71	\$340.00	\$200.00				\$540.00		
15	PT LOTS 13&14	074-16900	Hydro One Networks Inc.	0.18	\$19.00	\$11.00				\$30.00		
15	PT LOT 14	074-16801	Sandra M. Kneeshaw	0.22	\$23.00	\$14.00				\$37.00		
15	PT LOTS 14&15	074-17000	Ronald R. Zielke	8.24	\$289.00	\$170.00				\$459.00		
15	PT LOTS 14&15	074-17040	Lynda M. Zielke	0.28	\$30.00	\$6.00				\$36.00		
15	PT LOT 15	074-17100	Jeanne D. McCullough	0.19	\$20.00	\$12.00				\$32.00		
15	PT LOT 15	074-17001	Verna V. Smith	0.19	\$20.00	\$12.00				\$32.00		
15	PT LOT 15	074-17200	Keith E. Kell	7.81	\$273.00	\$161.00				\$434.00		
15	PT LOT 15	074-17901	Anne M. Hughes	0.19	\$20.00	\$12.00				\$32.00		
15	PT LOT 15	074-17800	Innisfil Town	0.81	\$29.00	\$17.00				\$46.00		
15	PT LOTS 15&16	074-17700	Innisfil Town Clerk Treasurer	1.10	\$38.00	\$23.00				\$61.00		
15	PT LOT 15	074-17600	Garrth D. Miller	0.40	\$14.00	\$8.00				\$22.00		
15	PT LOT 15	074-17500	John Maslewski	0.36	\$15.00	\$7.00				\$20.00		
15	PT LOT 15	074-17400	Myung-Hoon Kim	0.52	\$18.00	\$11.00				\$29.00		
15	PT LOT 15	074-17300	Innisfil Hydro Electric	0.11	\$12.00	\$7.00				\$19.00		
14	PT N 1/2 Lot 8	074-14600	Worldland Developments	3.94	\$351.00	\$122.00				\$473.00		
14	PT N 1/2 Lot 8	074-14700	Worldland Developments	10.12	\$900.00	\$314.00				\$1,214.00		
14	PT N 1/2 Lot 8	074-14400	Jose M. De Sao	10.12	\$900.00	\$314.00				\$1,214.00		

**SOUTH INNISFIL CREEK DRAIN & BRANCHES
PRELIMINARY COST DISTRIBUTION**

OPTION No. 1

CON	DESCRIPTION	ROLL NO.	LANDOWNER(S)	AREA (Ha.)	MAIN DRAIN	HNYDCZAK OUTLET RELIEF	3rd LINE BRANCH DRAIN	3rd LINE BRANCH SPUR	10 SIDEROAD BRANCH DRAIN	TOTAL COST	ALLOWANCES (ALL DRAINS)	SPECIAL COSTS
										OPTION 1		
14	Pt N 1/2 Lot 8	074-14500	Alberica Cesta	10.12	\$900.00	\$314.00				\$1,214.00		
14	S 1/2 Lot 8	073-36400	Conrado Furlanetto	16.15	\$1,437.00	\$501.00				\$1,938.00		
14	Pt N 1/2 Lot 9	074-14300	Annet R. Granita	10.12	\$900.00	\$314.00				\$1,214.00		
14	Pt N 1/2 Lot 9	074-14200	Janusz Waz	10.12	\$900.00	\$314.00				\$1,214.00		
14	Pt N 1/2 Lot 9	074-14100	Roberto Gatti	10.12	\$900.00	\$314.00				\$1,214.00		
14	S 1/2 Lot 9	073-36300	Moussa Bahar	20.83	\$1,854.00	\$646.00				\$2,500.00		
14	Pt N 1/2 Lot 9	074-14000	Biagio Schialfone	10.12	\$900.00	\$314.00				\$1,214.00		
14	E 1/4 S 1/2 Lot 9	073-36200	Sash Zebeljan	9.31	\$829.00	\$289.00				\$1,118.00		
14	Pt S 1/2 Lot 9	073-36201	Klaus G. Drobaczyk	0.49	\$43.00	\$15.00				\$58.00		
14	Pt N 1/2 Lot 10	074-13700	Mijo Skuljicak	9.72	\$865.00	\$301.00				\$1,166.00		
14	Pt N 1/2 Lot 10	074-13701	Wayne P. Antill	0.40	\$36.00	\$12.00				\$48.00		
14	Pt N 1/2 Lot 10	074-13900	Francesco Spirita	10.12	\$900.00	\$314.00				\$1,214.00		
14	Pt N 1/2 Lot 10	074-13800	Quinto Ceolin	21.04	\$1,872.00	\$653.00				\$2,525.00		
14	S 1/2 Lot 10	073-36100	Douglas B. Jebb	39.22	\$3,490.00	\$1,216.00				\$4,706.00		
14	Pt S 1/2 Lot 10	073-36101	Douglas Jebb	0.44	\$39.00	\$14.00				\$53.00		
14	NW 1/4 Lot 11	074-13301	Tonis Lind	8.47	\$754.00	\$263.00				\$1,017.00		
14	Pt N 1/2 Lot 11	074-13400	Gregory W. Hilton	4.25	\$378.00	\$132.00				\$510.00		
14	Pt N 1/2 Lot 11	074-13500	Joseph P. Linder	4.27	\$379.00	\$132.00				\$511.00		
14	Pt N 1/2 Lot 11	074-13600	Peter J. Patryna	4.28	\$381.00	\$132.00				\$513.00		
14	E 1/2 N 1/2 Lot 11	074-13500	Draigan Ostojic	20.23	\$708.00	\$417.00				\$1,125.00		
14	Pt W 1/2 S 1/2 Lot 11	073-36000	Vlado Tesic	4.25	\$378.00	\$132.00				\$510.00		
14	Pt W 1/2 S 1/2 Lot 11	073-35900	Fiona J. Collins	3.48	\$310.00	\$108.00				\$418.00		
14	Pt W 1/2 S 1/2 Lot 11	073-35901	Timothy J. Garvey	0.74	\$66.00	\$23.00				\$89.00		

**SOUTH INNISFIL CREEK DRAIN & BRANCHES
PRELIMINARY COST DISTRIBUTION**

OPTION No. 1

CON	DESCRIPTION	ROLL NO.	LANDOWNER(S)	AREA (Ha.)	MAIN DRAIN	HNYDCZAK OUTLET RELIEF	3rd LINE BRANCH DRAIN	3rd LINE BRANCH SPLUR	10 SIDEROAD BRANCH DRAIN	TOTAL COST	ALLOWANCES (ALL DRAINS)	SPECIAL COSTS
										OPTION 1		
14	Pt W 1/2 S 1/2 Lot 11	073-35800	Myron J. Markowitz	4.24	\$378.00	\$131.00				\$509.00		
14	Pt W 1/2 S 1/2 Lot 11	073-35700	Marie A. Pearson	2.48	\$87.00	\$51.00				\$138.00		
14	Pt W 1/2 S 1/2 Lot 11	073-35601	Douglas S. Kennedy	1.69	\$60.00	\$35.00				\$95.00		
14	Pt W 1/2 S 1/2 Lot 11	073-35600	Ronald Butsch	4.23	\$148.00	\$87.00				\$235.00		
14	E 1/2 S 1/2 Lot 11	073-35500	Vladimir Ibrajiev	20.23	\$708.00	\$417.00				\$1,125.00		
14	N 1/2 Lot 12	074-13201	Erkki Laankonen	39.85	\$1,397.00	\$821.00				\$2,218.00		
14	Pt N 1/2 Lot 12	074-13200	Erkki Laankonen	0.62	\$22.00	\$13.00				\$35.00		
14	S 1/2 Lot 12	073-35400	Prussia Incorporated	40.47	\$1,418.00	\$834.00				\$2,252.00		
14	N 1/2 Lot 13	074-13100	Larry E. Kell	40.27	\$1,411.00	\$830.00				\$2,241.00		
14	Pt N 1/2 Lot 13	074-13101	Connie L. Kneeshaw	0.23	\$8.00	\$14.00				\$22.00		
14	S 1/2 Lot 13	073-35300	Dyce M. Sturgeon	40.47	\$1,418.00	\$834.00				\$2,252.00		
14	N 1/2 Lot 14	074-13000	Daniel R. Ziefke	40.47	\$1,418.00	\$834.00				\$2,252.00		
14	W 1/2 S 1/2 Lot 14	073-35202	Efrie Samios	15.93	\$558.00	\$328.00				\$886.00		
14	E 1/2 S 1/2 Lot 14	073-34901	P. & A. Timmers & Sons	8.77	\$308.00	\$181.00				\$489.00		
14	N 1/2 Lot 15	074-12900	1402802 Ontario Inc.	41.16	\$1,442.00	\$848.00				\$2,290.00		
14	Pt N 1/2 Lot 15	074-12901	Levi W. Parsons	0.20	\$21.00	\$12.00				\$33.00		
14	Pt N 1/2 Lot 15	074-12902	Frederick D. Ziefke	0.21	\$23.00	\$13.00				\$36.00		
14	S 1/2 Lot 15	073-34600	Wayne H. Procter	7.32	\$236.00	\$151.00				\$407.00		
14	N 1/2 Lot 16	074-12720	1402802 Ontario Inc.	20.96	\$755.00	\$432.00				\$1,167.00		
14	Pt N 1/2 Lot 16	074-12700	Eric Stovold	1.37	\$48.00	\$28.00				\$76.00		
14	Pt N 1/2 Lot 16	074-12710	Christopher Stovold	0.99	\$55.00	\$20.00				\$55.00		
14	Pt N 1/2 Lot 16	074-12600	Dorothy R. Constable	0.19	\$20.00	\$12.00				\$32.00		
14	Pt N 1/2 Lot 16	074-12601	Bonnie G. Kneeshaw	0.19	\$20.00	\$12.00				\$32.00		

**SOUTH INNISFIL CREEK DRAIN & BRANCHES
PRELIMINARY COST DISTRIBUTION**

OPTION No. 1

CON	DESCRIPTION	ROLL NO.	LANDOWNER(S)	AREA (Ha.)	MAIN DRAIN	HNYDCZAK OULIET RELIEF	3rd LINE BRANCH DRAIN	3rd LINE BRANCH SPUR	10 SIDEROAD BRANCH DRAIN	TOTAL COST	ALLOWANCES (ALL DRAINS)	SPECIAL COSTS
14	Pt N 1/2 Lot 16	074-12500	John N. Bebic	0.12	\$13.00	\$7.00				\$20.00		
14	Pt N 1/2 Lot 16	074-12400	Nancy Garfite	0.14	\$14.00	\$9.00				\$23.00		
13	Pt N 1/2 Lot 10	073-32500	Andrew P. Klic	14.78	\$518.00	\$305.00				\$823.00		
13	Pt N 1/2 Lot 10	073-32700	Aubrey J. Smith	6.82	\$239.00	\$141.00				\$380.00		
13	Pt N 1/2 Lot 10	073-32800	Dimitio Desaro	8.33	\$292.00	\$172.00				\$464.00		
13	Pt N 1/2 Lot 10	073-32701	Paul G. Bevan	0.82	\$29.00	\$17.00				\$46.00		
13	Pt N 1/2 Lot 10	073-32610	Ronald J. Grimmer	0.21	\$23.00	\$13.00				\$36.00		
13	Pt N 1/2 Lot 10	073-32600	Gerd F. Kruger	0.32	\$11.00	\$7.00				\$18.00		
13	Pt N 1/2 Lot 11	073-33000	Alan R. Martin	7.14	\$250.00	\$147.00				\$397.00		
13	Pt N 1/2 Lot 11	073-33001	Linda Corrigan	1.22	\$43.00	\$25.00				\$68.00		
13	Pt N 1/2 Lot 11	073-33015	Wendy Kapralik	0.51	\$18.00	\$11.00				\$29.00		
13	Pt N 1/2 Lot 11	073-33010	Stephen Lau	0.51	\$18.00	\$11.00				\$29.00		
13	Pt N 1/2 Lot 11	073-33002	Peter Mason	0.49	\$17.00	\$10.00				\$27.00		
13	Pt N 1/2 Lot 11	073-33003	Mark R. Riccort	0.49	\$17.00	\$10.00				\$27.00		
13	Pt N 1/2 Lot 11	073-33200	Kurt Hertach	7.56	\$265.00	\$156.00				\$421.00		
13	Pt N 1/2 Lot 11	073-33202	Anne Clitherow	1.54	\$54.00	\$32.00				\$86.00		
13	Pt N 1/2 Lot 11	073-33203	Timothy C. Harris	0.66	\$23.00	\$14.00				\$37.00		
13	Pt N 1/2 Lot 11	073-33204	Paul C. Clitherow	0.66	\$23.00	\$14.00				\$37.00		
13	Pt N 1/2 Lot 11	073-32900	Paul Silverthorne	10.50	\$368.00	\$216.00				\$584.00		
13	Pt N 1/2 Lot 11	073-33100	Laural D. McGeachy	10.16	\$357.00	\$209.00				\$566.00		
13	Pt N 1/2 Lot 11	073-33110	Donna McGenelly	0.33	\$12.00	\$7.00				\$19.00		
13	W 1/2 N 1/2 Lot 12	073-33300	Milan Miletic	18.80	\$658.00	\$387.00				\$1,045.00		
13	Pt N 1/2 Lot 12	073-33201	Shirley M. White	0.79	\$27.00	\$16.00				\$43.00		
13	Pt N 1/2 Lot 12	073-33320	Robert J. Jonkman	0.49	\$17.00	\$10.00				\$27.00		

**SOUTH INNISFIL CREEK DRAIN & BRANCHES
PRELIMINARY COST DISTRIBUTION**

OPTION No. 1

CON	DESCRIPTION	ROLL NO.	LANDOWNER(S)	AREA AFEET (Ha.)	MAIN DRAIN	HNYDCZAK OUTLET RELIEF	3rd LINE BRANCH DRAIN	3rd LINE BRANCH SPUR	10 SIDEROAD BRANCH DRAIN	TOTAL COST	ALLOWANCES (ALL DRAINS)	SPECIAL COSTS	
13	E 1/2 N 1/2 Lot 12	073-33400	Dyce M. Sturgeon	18.85	\$661.00	\$388.00				\$1,049.00			
13	Pt N 1/2 Lot 12	073-33401	Silliam R. Sturgeon	1.26	\$44.00	\$26.00				\$70.00			
13	N 1/2 Lot 13	073-33510	Hasbrooke Holdings Inc. c/o James W. Bell	20.43	\$716.00	\$421.00				\$1,137.00			
13	Pt N 1/2 Lot 13	073-33500	Hasbrooke Holdings Inc. c/o James W. Bell	3.64	\$128.00	\$75.00				\$203.00			
13	Pt N 1/2 Lot 15	073-33501	Douglas G. Mattingley	0.99	\$35.00	\$20.00				\$55.00			
4	Lot 15		Village of Churchill Block Assessment No. 1 lands	59.02	\$13,149.00					\$13,149.00			
4	Lot 15		Village of Churchill Block Assessment No. 2 lands north of 4th Line	16.21	\$3,611.00					\$3,611.00			
3	Lot 15		Village of Churchill Block Assessment No. 2 lands south of 4th Line	62.79	\$10,611.00		\$18,603.00	\$3,728.00		\$32,942.00			
4	Lot 16		Village of Churchill Block Assessment No. 3 lands	14.96	\$2,528.00		\$12,604.00	\$2,526.00		\$17,658.00			
TOTAL LANDS IN THE TOWN OF INNISFIL											\$1,456,074.00	\$239,500.00	\$0.00
	Village of Churchill Block Assessment No. 1 roads		Town of Innisfil	2.70	\$1,577.00					\$1,577.00			
	Village of Churchill Block Assessment No. 2 roads north of 4th Line		Town of Innisfil	5.83	\$3,405.00					\$3,405.00			
	Village of Churchill Block Assessment No. 2 roads south of 4th Line		Town of Innisfil	5.83	\$2,882.00		\$1,807.00	\$292.00		\$4,981.00			
	Village of Churchill Block Assessment No. 3 roads		Town of Innisfil	1.37	\$677.00		\$726.00	\$117.00		\$1,520.00			
	7th Line		Town of Innisfil	2.68	\$1,884.00					\$1,884.00			

**SOUTH INNISFIL CREEK DRAIN & BRANCHES
PRELIMINARY COST DISTRIBUTION**

OPTION No. 1

CON	DESCRIPTION	ROLL NO.	LANDOWNER(S)	AREA (Ha.)	MAIN DRAIN	HNYDCZAK OUTLET RELIEF	3rd LINE BRANCH DRAIN	3rd LINE BRANCH SPUR	10 SIDEROAD BRANCH DRAIN	TOTAL COST	ALLOWANCES (ALL DRAINS)	SPECIAL COSTS
	6th Line		Town of Innisfil	15.13	\$10,633.00					\$10,633.00		
	5th Line		Town of Innisfil	15.61	\$16,696.00		\$1,084.00			\$17,780.00		\$0.00
	4th Line		Town of Innisfil	16.28	\$105,828.00		\$215.00	\$1,318.00	\$32,192.00	\$139,551.00		\$0.00
	3rd Line		Town of Innisfil	16.24	\$111,215.00		\$19,376.00	\$1,541.00	\$38,962.00	\$171,094.00		\$0.00
	5 Sideroad		Town of Innisfil	16.24	\$14,111.00					\$14,111.00		\$0.00
	10 Sideroad		Town of Innisfil	19.63	\$23,918.00	\$751.00	\$51,929.00			\$76,598.00		\$0.00
	2nd Line		Town of Innisfil	16.98	\$9,391.00		\$4,597.00			\$13,988.00		\$0.00
	14th Line		Town of Innisfil	4.97	\$2,212.00	\$770.00				\$2,982.00		
	15th Line		Town of Innisfil	10.87	\$6,352.00	\$1,685.00				\$8,037.00		\$0.00
	County Road No. 89		County of Simcoe	29.33	\$16,632.00	\$3,007.00				\$19,639.00		\$0.00
	County Road No. 4 (Yonge Street)		County of Simcoe	26.84	\$24,309.00	\$2,447.00	\$20,669.00	\$1,007.00		\$48,632.00		
	Highway No. 400		Province of Ontario	87.10	\$135,241.00	\$45,599.00				\$180,840.00		\$0.00
	TOTAL ROADS IN THE TOWN OF INNISFIL			293.63	\$487,163.00	\$54,259.00	\$48,493.00	\$3,170.00	\$124,167.00	\$717,252.00	\$0.00	\$0.00
	TOTAL LANDS AND ROADS IN THE TOWN OF INNISFIL			7118.65	\$1,443,928.00	\$106,198.00	\$332,000.00	\$22,200.00	\$269,000.00	\$2,173,326.00	\$239,500.00	\$0.00
			TOWN OF BRADFORD - WEST GWILLIMBURY									
	13 PL Lot 10	003-31410	Anthony Chan	6.74	\$236.00	\$139.00				\$375.00		
	13 PLAN M649 BLK 24	003-31100	Bradford Town	0.70	\$25.00	\$14.00				\$39.00		
	13 PLAN M649 LOT 1	003-31104	Judith Burns	0.65	\$23.00	\$13.00				\$36.00		
	13 PLAN M649 LOT 2	003-31108	Cindy Merchant	0.71	\$25.00	\$15.00				\$40.00		
	13 PLAN M649 LOT 3	003-31112	Ralf Zimmer	0.83	\$29.00	\$17.00				\$46.00		
	13 PLAN M649 LOT 4	003-31116	Peter J. Nado	0.74	\$26.00	\$15.00				\$41.00		
	13 PLAN M649 LOT 5	003-31120	Mark S. Nizio	0.84	\$30.00	\$17.00				\$47.00		

**SOUTH INNISFIL CREEK DRAIN & BRANCHES
PRELIMINARY COST DISTRIBUTION
OPTION No. 1**

CON	DESCRIPTION	ROLL NO.	LANDOWNER(S)	AREA AFFT. (Ha.)	MAIN DRAIN	HNYDCZAK OUTLET RELIEF	3rd LINE BRANCH DRAIN	3rd LINE BRANCH SPUR	10 SIDEROAD BRANCH DRAIN	TOTAL COST	ALLOWANCES (ALL DRAINS)	SPECIAL COSTS
13	PLAN M649 LOT 6	003-31124	Greg S. Brown	0.96	\$53.00	\$20.00				OPTION I \$53.00		
13	PLAN M649 LOT 7	003-31128	Leonard Gross	1.02	\$56.00	\$21.00				\$57.00		
13	PLAN 51M649 PT LOT 8	003-31138	Joha Samiao	1.11	\$59.00	\$23.00				\$62.00		
13	PLAN 51M649 PT LOT 8	003-31136	Jonmarcus Custom Built Homes	1.11	\$59.00	\$23.00				\$62.00		
13	PLAN M649 LOT 9	003-31142	Dawn E. Martin	0.76	\$26.00	\$16.00				\$42.00		
13	PLAN M649 LOT 10	003-31146	Nelson Barroso	0.80	\$29.00	\$16.00				\$45.00		
13	PLAN M649 LOT 11	003-31150	Lerne Wade	0.70	\$25.00	\$14.00				\$39.00		
13	PLAN M649 LOT 1	003-31154	James R. Young	0.80	\$29.00	\$16.00				\$45.00		
13	PLAN M649 LOT 13	003-31158	Ron Noble	0.54	\$19.00	\$11.00				\$30.00		
13	PLAN M649 LOT 14	003-31162	John Meniz	0.54	\$19.00	\$11.00				\$30.00		
13	PLAN M649 LOT 15	003-31166	Domenic Dantiarino	0.66	\$23.00	\$14.00				\$37.00		
13	PLAN M649 LOT 16	003-31170	Domenic F. Ferragine	0.66	\$23.00	\$14.00				\$37.00		
13	PLAN M649 LOT 17	003-31174	Sylvia Medora	0.59	\$20.00	\$12.00				\$32.00		
13	PLAN M649 LOT 18	003-31178	John N. Bell	0.44	\$15.00	\$9.00				\$24.00		
13	PLAN M649 LOT 19	003-31182	Joe Meniz	0.62	\$22.00	\$13.00				\$35.00		
13	PLAN M649 LOT 20	003-31186	Adina L. Zammit	0.98	\$35.00	\$20.00				\$55.00		
13	PLAN M649 LOT 21	003-31190	Warren P. Houston	0.57	\$20.00	\$12.00				\$32.00		
13	PLAN M649 LOT 22	003-31194	Sharon L. Boddy	0.53	\$19.00	\$11.00				\$30.00		
13	PLAN M649 LOT 23	003-31198	Paolo L. Zanet	0.63	\$23.00	\$13.00				\$36.00		
13	S PT LOT 11	003-31000	Phillip J. Tolley	10.92	\$383.00	\$225.00				\$608.00		
13	PT LOT 11	003-31001	Susan Ebbs	10.15	\$555.00	\$209.00				\$564.00		
13	S PT LOT 11	003-30800	Margaret L. Oddy	60.11	\$2,106.00	\$1,239.00				\$3,345.00		
13	S PT LOT 12	003-30801	Ward Boddy	0.47	\$17.00	\$10.00				\$27.00		

**SOUTH INNISFIL CREEK DRAIN & BRANCHES
PRELIMINARY COST DISTRIBUTION**

OPTION No. 1

CON	DESCRIPTION	ROLL NO.	LANDOWNER(S)	AREA (Ha.)	MAIN DRAIN	HNYDCZAK OUTLET RELIEF	3rd LINE BRANCH DRAIN	3rd LINE BRANCH SPUR	10 SIDEROAD BRANCH DRAIN	TOTAL COST	ALLOWANCES (ALL DRAINS)	SPECIAL COSTS
										OPTION 1		
13	S PT LOT 13	003-30300	Eric Wright	18.84	\$661.00	\$388.00				\$1,049.00		
13	S PT LOT 13	003-30320	Eric Wright	4.14	\$145.00	\$85.00				\$230.00		
13	S PT LOT 13	003-30300	Timothy J. Callacott	0.74	\$26.00	\$15.00				\$41.00		
13	S PT LOT 13	003-30600	Harold E. Ferguson	0.37	\$13.00	\$8.00				\$21.00		
13	S PT LOT 13	003-30601	John A. Van Lierop	0.37	\$13.00	\$8.00				\$21.00		
13	S PT LOT 13	003-30700	Wendelyne M. Lawrence	0.38	\$15.00	\$8.00				\$21.00		
13	S PT LOT 13	003-30400	James A. Lefler	0.74	\$26.00	\$15.00				\$41.00		
13	PT LOT 13	003-30301	Ella W. Richardson	0.70	\$25.00	\$14.00				\$39.00		
13	S PT LOT 13	003-30215	Hasbrooke Holdings Inc.	6.91	\$242.00	\$142.00				\$384.00		
13	S PT LOT 13	003-30201	Suzanne M. Durwin	1.51	\$53.00	\$31.00				\$84.00		
12	N PT LOT 11	003-27503	John S. Koperwas	28.02	\$982.00	\$577.00				\$1,559.00		
12	N PT LOT 11	003-27500	Thomas R. Bernsche	1.02	\$36.00	\$21.00				\$57.00		
12	S PT LOT 11	003-25500	Reta M. Maenab	5.23	\$184.00	\$108.00				\$292.00		
12	N PT LOT 12	003-27800	Lee A. Burgess	39.66	\$1,389.00	\$817.00				\$2,206.00		
12	N PT LOT 12	003-27802	Michael M. Goldenberg	0.38	\$13.00	\$8.00				\$21.00		
12	N PT LOT 12	003-27801	Michael Grishaber	0.40	\$14.00	\$8.00				\$22.00		
12	S PT LOT 12	003-25000	Simcoe County	36.42	\$1,276.00	\$750.00				\$2,026.00		
12	N PT LOT 13	003-28004	Carlos A. Conceciano	12.51	\$439.00	\$258.00				\$697.00		
12	N PT LOT 13	003-27903	Nada Tansa	1.11	\$39.00	\$23.00				\$62.00		
12	PT LOT 13	003-27906	Michael D. Hogg	0.46	\$17.00	\$9.00				\$26.00		
12	N PT LOT 13	003-27901	Graham Powers	0.65	\$23.00	\$13.00				\$36.00		
12	N PT LOT 13	003-27902	Robert W. Fortune	0.93	\$32.00	\$19.00				\$51.00		

SOUTH INNISFIL CREEK DRAIN & BRANCHES
PRELIMINARY COST DISTRIBUTION
OPTION No. 1

CON	DESCRIPTION	ROLL NO.	LANDOWNER(S)	AREA A/EFT. (Ha.)	MAIN DRAIN	HNYDCZAK OUTLET RELIEF	3rd LINE BRANCH DRAIN	3rd LINE BRANCH SPUR	10 SIDEROAD BRANCH DRAIN	TOTAL COST	ALLOWANCES (ALL DRAINS)	SPECIAL COSTS	
OPTION I													
12	N PT LOT 13	003-27905	Ronald J. Whillier	1.25	\$44.00	\$26.00				\$70.00			
12	N PT LOT 13	003-27900	Helene Boucher	0.79	\$27.00	\$16.00				\$43.00			
12	S Pt Lot 13	003-24901	John E. Geertsma	1.78	\$62.00	\$37.00				\$99.00			
TOTAL ON LANDS IN BRADFORD - WEST GWILLIMBURY							\$9,543.00	\$0.00	\$0.00	\$15,149.00			
	13th Line	*	Town of Bradford - West Gwillimbury	3.35	\$1,285.00	\$519.00				\$1,804.00			
	Kilkenny Trail	*	Town of Bradford - West Gwillimbury	1.50	\$575.00	\$233.00				\$808.00			
	10 Sideroad	*	Town of Bradford - West Gwillimbury	1.73	\$669.00	\$244.00				\$913.00			
TOTAL ROADS IN BRADFORD - WEST GWILLIMBURY							\$2,529.00	\$0.00	\$0.00	\$3,525.00	\$0.00	\$0.00	
TOTAL LANDS & ROADS IN BRADFORD - WEST GWILLIMBURY							\$12,072.00	\$0.00	\$0.00	\$18,674.00	\$0.00	\$0.00	
GRAND TOTAL - OPTION No. 1							\$14,566,000.00	\$332,000.00	\$22,200.00	\$269,000.00	\$2,192,000.00	\$239,500.00	\$0.00

APPENDIX O
PRELIMINARY COST DISTRIBUTION
OPTION No. 2

**SOUTH INNISFIL CREEK DRAIN & BRANCHES
PRELIMINARY COST DISTRIBUTION
OPTION No. 2**

CON	DESCRIPTION	ROLL NO.	LANDOWNER(S)	AREA AFFT. (Ha.)	MAIN DRAIN	HNYDCZAK OUTLET RELIEF	3rd LINE DRAIN	3rd LINE BRANCH SPUR	10 SIDEROAD BRANCH DRAIN	4th LINE DRAIN OVERFLOW AREA	TOTAL COST	ALLOWANCES (ALL DRAINS)	SPECIAL COSTS
TOWN OF INNISFIL													
7	S 1/2 Lot 3	018-03900	Donald H. & Diocora L. Oakley	22.42	\$3,152.00						\$3,152.00		
7	PT Lot 3	018-04000	Ottmar & Vivian Miecz	0.21	\$89.00						\$89.00		
7	W 1/2 Lot 4	018-05100	Rix Farm Ltd.	13.70	\$1,926.00						\$1,926.00		
7	SE 1/4 Lot 4	018-04200	Tafford Farm Limited	20.23	\$2,843.00						\$2,843.00		
7	SW 1/4 Lot 4	018-04100	Steven P. & Lisa A. Harfield	4.55	\$640.00						\$640.00		
7	S 1/4 Lot 5	018-04300	Graham R. Webb	9.02	\$1,268.00						\$1,268.00		
7	S 1/4 Lot 5	018-04400	Ray O. & Isobell Webb	8.40	\$1,181.00						\$1,181.00		
6	N 1/2 Lot 3	018-02900	Gordon J. & Joyce E. McLennan	30.04	\$4,223.00						\$4,223.00		
6	N 1/2 Lot 4	018-02600	Margaret A. Veenema-Huyer	9.99	\$1,405.00						\$1,405.00		
6	N 1/2 Lot 4	018-02800	Lisa D. Peterson	30.55	\$4,294.00						\$4,294.00		
6	N 1/4 Lot 5	018-02500	Albert & Vivian Rogers	14.17	\$1,991.00						\$1,991.00		
6	S 1/2 N 1/2 Lot 5	018-01500	Maria H. Van Der Mast	60.30	\$8,476.00						\$8,476.00		
6	PT Lot 5	018-01600	Warren K. & Barbara M. Beguley	0.20	\$85.00						\$85.00		
6	SW 1/4 Lot 4	018-01300	KY-Alta Investments c/o Peter Petropoulos	15.85	\$2,228.00						\$2,228.00		
6	SE 1/4 Lot 4	018-01400	Julia E. Robson	20.74	\$2,915.00						\$2,915.00		
6	S 1/2 Lot 3	018-00900	1045990 Ontario Inc.	3.03	\$426.00						\$426.00		
6	N 1/2 Lot 6	018-02000	Angus F. Henry	13.20	\$1,856.00						\$1,856.00		

**SOUTH INNISFIL CREEK DRAIN & BRANCHES
PRELIMINARY COST DISTRIBUTION
OPTION No. 2**

CON	DESCRIPTION	ROLL NO.	LANDOWNER(S)	AREA AFFT. (Ha.)	MAIN DRAIN	HNYDCZAK OUTLET RELIEF	3rd LINE BRANCH DRAIN	3rd LINE BRANCH SPUR	10 SIDEROAD BRANCH DRAIN	4th LINE DRAIN OVERFLOW AREA	TOTAL COST	ALLOWANCES (ALL DRAINS)	SPECIAL COSTS
6	N PT Lot 6	018-02010	Allen E. Henry	0.19	\$80.00						OPTION 2 \$80.00		
6	S PT Lot 6	018-01900	John & Pamela Hliverda	36.17	\$5,084.00						\$5,084.00		
6	S 1/2 Lot 6	018-01800	John & Pamela Hliverda	0.23	\$97.00						\$97.00		
6	Lot 7	020-00100	751518 Ontario Limited	42.51	\$5,975.00						\$5,975.00		
6	S 1/2 Lot 8	020-00200	Raymond B. & Lois A. Sutton	7.89	\$1,109.00						\$1,109.00		
6	S PT Lot 8	020-00201	Peter & Deborah Moore	0.33	\$139.00						\$139.00		
6	S 1/2 Lot 9	020-00300	Anthony & Maria Sinagoga	11.09	\$1,559.00						\$1,559.00		
6	S 1/2 Lot 10	020-00400	Wiltshire Park Holdings Ltd.	17.28	\$2,429.00						\$2,429.00		
6	N 1/2 S 1/2 Lot 11	021-04300	Catherine R. Hall	4.42	\$621.00						\$621.00		
6	S 1/2 Lot 11	021-04400	Kenneth S. & Ruthann I. Winter	20.23	\$2,845.00						\$2,845.00		
6	W30 S 1/2 Lot 12	021-04500	Orville F. Awrey	9.90	\$1,392.00						\$1,392.00		
6	C30 S 1/2 Lot 12	021-04600	Bill Scilvester	10.65	\$1,497.00						\$1,497.00		
6	E40 S 1/2 Lot 12	021-04700	Gordon J. & Grace I. Kent	16.05	\$2,256.00						\$2,256.00		
6	SW 1/4 Lot 13	021-04800	Anna J. Zlender	20.23	\$2,845.00						\$2,845.00		
6	SE 1/4 Lot 13	021-04900	Michael H. Wm. Slaby	20.23	\$2,845.00						\$2,845.00		
6	S 1/2 Lot 14	021-05000	Winston I. Pratt	40.47	\$5,688.00						\$5,688.00		
6	S 1/2 PT Lot 15	021-05100	Min. of Trans. & Communications Director Municipal Subsidies	0.81	\$114.00						\$114.00		
6	S 1/2 Lot 15	021-05200	James G. & Elaine Cole	18.55	\$2,607.00						\$2,607.00		
6	S 1/2 PT Lot 15	021-05300	Donna M. Housman	0.26	\$110.00						\$110.00		

**SOUTH INNISFIL CREEK DRAIN & BRANCHES
PRELIMINARY COST DISTRIBUTION**

OPTION No. 2

CON	DESCRIPTION	ROLL NO.	LANDOWNER(S)	AREA (Ha.)	MAIN DRAIN	HNYDCZAK OUTLET RELIEF	3rd LINE BRANCH DRAIN	3rd LINE BRANCH SPUR	10 SIDEROAD BRANCH DRAIN	4th LINE DRAIN OVERFLOW AREA	TOTAL COST	ALLOWANCES (ALL DRAINS)	SPECIAL COSTS
6	N PT 1/2 S 1/2 Lot 15	021-05400	Doris E. Shakkell	10.42	\$1,464.00						OPTION 2 \$1,464.00		
6	N PT 1/2 S 1/2 Lot 15	021-05500	Glenn E. & Monique J. Lloyd c/o Sunset Speedway	2.81	\$395.00						\$395.00		
5	N 1/2 Lot 5	001-15500	1402802 Ontario Inc. c/o Kell Farms Limited	32.28	\$4,538.00						\$4,538.00		
5	N PT 1/2 Lot 5	001-15300	Robert A. & Stef T. Evers	0.51	\$215.00						\$215.00		
5	S 1/2 Lot 4	001-14600	Kell Farms Limited	2.41	\$231.00						\$231.00		
5	S 1/2 Lot 5	001-14800	1402802 Ontario Inc. c/o Kell Farms Limited	19.20	\$1,842.00						\$1,842.00		
5	S Pt 1/2 Lot 5	001-14802	Kenneth L. Martin	0.19	\$55.00						\$55.00		
5	SW 1/4 Lot 6	001-14900	Evelyn I. Pearson	20.23	\$1,941.00						\$1,941.00		
5	SE 1/4 Lot 6, N 1/2 Lot	001-15000	Thomas J. & Eileen C. Bancroft-Wilson	50.18	\$7,054.00						\$7,054.00		
5	N PT 1/2 Lot 6	001-15100	Heleen P. Sturgess	0.41	\$173.00						\$173.00		
5	N 1/2 Lot 7	001-27900	Ivano Tomietto & Sergio Fauci et. Al. c/o Don Renzetti	40.06	\$5,651.00						\$5,651.00		
5	S 1/2 Lot 7	001-26700	Maria & Cornelius Van Der Mast	39.66	\$5,574.00						\$5,574.00		
5	N 1/2 Lot 8	001-27700	Maria H. Van Der Mast	72.85	\$10,240.00						\$10,240.00		
5	S 1/2 Lot 8	001-26900	Jacqueline Dean	20.59	\$2,894.00						\$2,894.00		
5	E70 S 1/2 Lot 9	001-27000	Virginia G. Trombley	28.33	\$3,981.00						\$3,981.00		
5	N PT 1/2 Lot 9	001-27600	Shelby Bowman	0.14	\$59.00						\$59.00		
5	N 1/2 Lot 9	001-27500	Guido Holdings Inc. Guido & Elmerinda Leccc	40.33	\$5,669.00						\$5,669.00		
5	N 1/2 Lot 10	001-27400	Garry S. & Sharon J. Sawyer	40.47	\$5,688.00						\$5,688.00		
5	S 1/2 Lot 10	001-27300	Randall M. Zhak	20.40	\$2,867.00						\$2,867.00		

**SOUTH INNISFIL CREEK DRAIN & BRANCHES
PRELIMINARY COST DISTRIBUTION**

OPTION No. 2

CON	DESCRIPTION	ROLL NO.	LANDOWNER(S)	AREA AFFT. (Ha.)	MAIN DRAIN	HNYDCZAK OUTLET RELIEF	3rd LINE BRANCH DRAIN	3rd LINE BRANCH SPUR	10 SIDEROAD BRANCH DRAIN	4th LINE DRAIN OVERFLOW AREA	TOTAL COST	ALLOWANCES (ALL DRAINS)	SPECIAL COSTS
5	S 1/2 E 1/4 Lot 10	001-27200	Guiseppe & Filomena Troiano	10.17	\$1,430.00						\$1,430.00		
5	S 1/2 W 1/4 Lot 10	001-27100	Gary M. Taylor & Isabelle J. Wagner	10.17	\$1,430.00						\$1,430.00		
5	N 1/2 Lot 11	002-32200	Frank & Maitilda A. Leonienco	40.25	\$5,658.00						\$5,658.00		
5	N PT 1/2 Lot 11	002-32201	Frank & Maitilda A. Leonienco	0.20	\$85.00						\$85.00		
5	N 1/4 S 1/2 Lot 11	002-26700	Peter E. & Kelly-Anne Kenny	8.58	\$1,206.00						\$1,206.00		
5	S 1/4 S 1/2 Lot 11	002-26800	Susan C. Caleb	8.64	\$1,215.00						\$1,215.00		
5	S PT Lot 11	002-26900	Theodore Van Kuik	5.79	\$814.00						\$814.00		
5	S PT Lot 11	002-27000	Dalton P. & Loxi C. Street	5.07	\$713.00						\$713.00		
5	S PT Lot 11	002-27100	Vanny Ly	3.99	\$561.00						\$561.00		
5	S PT Lot 11	002-27200	Jack & Dorothy Ross	4.36	\$613.00						\$613.00		
5	S PT Lot 11	002-27300	Lisa M. Smith	4.13	\$803.00						\$803.00		
5	N 1/2 Lot 12	002-32000	Thomas L. & James H. Furr	60.41	\$8,491.00						\$8,491.00		
5	N PT 1/2 Lot 12	002-32001	Elmo J. & Rosie S. Wheeler	0.29	\$123.00						\$123.00		
5	W 1/2 S 1/4 Lot 12	002-27500	Steve Wasyluk	10.12	\$1,968.00						\$1,968.00		
5	W 1/2 E 1/2 S 1/4 Lot 1	002-27600	Jacques Andriano	5.26	\$1,024.00						\$1,024.00		
5	E 1/4 S 1/4 Lot 12	002-27700	Connie M. & Marshall M. Reive	4.86	\$945.00						\$945.00		
5	N 1/2 Lot 13	002-31900	Hannah Schaefer	60.68	\$8,529.00						\$8,529.00		

**SOUTH INNISFIL CREEK DRAIN & BRANCHES
PRELIMINARY COST DISTRIBUTION
OPTION No. 2**

CON	DESCRIPTION	ROLL NO.	LANDOWNER(S)	AREA (Ha.)	MAIN DRAIN	HNYDCZAK OUTLET RELIEF	3rd LINE BRANCH DRAIN	3rd LINE BRANCH SPUR	10 SIDEROAD BRANCH DRAIN	4th LINE DRAIN OVERFLOW AREA	TOTAL COST	ALLOWANCES (ALL DRAINS)	SPECIAL COSTS
5	W70 S 1/2 Lot 13	002-27900	Jerry Elias	40.10	\$5,636.00						OPTION 2 \$5,636.00		
5	E30 S 1/2 Lot 13	002-27910	Corinne & Richard T. Kniatzeff	0.37	\$136.00						\$136.00		
5	S 1/2 Lot 14	002-28000	Hannah Schaefer	52.61	\$7,395.00						\$7,395.00		
5	Lot 15	002-29000	Kell Farms Limited	75.21	\$10,572.00						\$10,572.00		
5	N PT 1/2 Lot 15	002-31500	Sixth Line Cannetry c/o Barb Reid	2.99	\$420.00						\$420.00		
5	S PT Lot 15	002-28700	Rock Roberts & Cindy P. Lilly	0.13	\$54.00						\$54.00		
5	S PT Lot 15	002-28600	Dino Chiment & Sherry Walsh-Chiment	0.22	\$92.00						\$92.00		
5	S PT Lot 15	002-28500	David A. & Mary L. Coulter	0.18	\$76.00						\$76.00		
5	S PT Lot 15	002-28400	Douglas C. & Margaret A. Dickeyman	0.15	\$63.00						\$63.00		
5	S PT Lot 15	002-28300	Colin Browne	0.21	\$89.00						\$89.00		
5	S PT Lot 15	002-28200	Alfredo Garcia	0.10	\$42.00						\$42.00		
5	N 1/2 Lot 16	002-31300	1589114 Ontario Ltd.	39.72	\$5,583.00						\$5,583.00		
5	S 1/2 Lot 16	002-29100	882022 Ontario Limited	39.64	\$5,572.00						\$5,572.00		
5	W30 S 1/2 Lot 17	002-29200	Keith Tse & Karen Hunt	5.77	\$811.00						\$811.00		
4	N 1/2 Lot 2	001-13000	4090 4th Line Inc.	11.07	\$429.00						\$429.00		
4	W 1/4 S 1/2 Lot 2	001-11100	Lina Spataro	8.79	\$341.00						\$341.00		
4	S 3/4 Lot 2	001-11200	4090 4th Line Inc.	29.64	\$1,151.00						\$1,151.00		
4	S PT Lot 2	001-11400	Jane Latanville & Robyn Oscar	0.40	\$16.00						\$16.00		
4	Lot 3	001-11700	4090 4th Line Inc.	63.43	\$2,462.00						\$2,462.00		

**SOUTH INNISFIL CREEK DRAIN & BRANCHES
PRELIMINARY COST DISTRIBUTION
OPTION No. 2**

CON	DESCRIPTION	ROLL NO.	LANDOWNER(S)	AREA (AFT. (Ha.))	MAIN DRAIN	OUTLET RELIEF	3rd LINE BRANCH DRAIN	3rd LINE BRANCH SPUR	10 SIDEROAD BRANCH DRAIN	4th LINE DRAIN OVERFLOW AREA	TOTAL COST	ALLOWANCES (ALL DRAINS)	SPECIAL COSTS
OPTION 2													
4	S Pt Lot 3	001-11600	Elisabeth Kippers	1.76	\$69.00						\$69.00		
4	N 1/2 Lot 4	001-12600	Brian & Margaret R. Baker	40.06	\$2,139.00						\$2,139.00		
4	S 1/2 Lot 4	001-11900	David J. & Barbara E. Marling	40.47	\$1,571.00						\$1,571.00		
4	N 1/2 Lot 5	001-12500	Annie E. Jones	39.82	\$2,126.00						\$2,126.00		
4	N Pt 1/2 Lot 5	001-12501	Warren O. Jones	0.65	\$35.00						\$35.00		
4	S 1/2 Lot 5	001-12000	Angelo & Augusto Persico	40.47	\$2,160.00						\$2,160.00		
4	N 1/2 Lot 6	001-12400	Evelyn I. Peatson	36.42	\$1,944.00						\$1,944.00		
4	S 1/2 Lot 6	001-12100	David C. & Viola M. Brubacher	37.41	\$1,997.00						\$1,997.00		
4	S PT Lot 6	001-12300	John J. Metcalfe	0.77	\$42.00						\$42.00		
4	N 1/2 Lot 7	001-26400	Solid B.M. Manufacturing Inc. Mario Petrucci	37.49	\$3,707.00				\$4,403.00		\$8,110.00		
4	W 1/2 S 1/2 Lot 7	001-25400	Lillian J. Williamson	12.14	\$648.00						\$648.00		
4	S PT 1/2 Lot 7	001-25500	Ralf & Angela Ramdun	14.15	\$1,399.00				\$1,662.00		\$3,061.00		
4	S PT 1/2 Lot 7	001-25600	Frank & Nina Grillo N. & C. Del Bel Belluz	10.12	\$1,000.00				\$1,189.00		\$2,189.00		
4	N 1/2 Lot 8	001-26300	Michael & Jamie Eschli	40.47	\$4,001.00				\$4,753.00		\$8,754.00		
4	S 1/2 Lot 8	001-25800	Keith F. & Reta M. Counts	60.40	\$3,971.00				\$7,094.00		\$13,065.00		
4	S PT Lot 8	001-25801	Reta M. Counts	0.23	\$68.00				\$81.00		\$149.00		
4	N 1/2 Lot 9	001-26200	William G. & Ruth A. Lucas	40.27	\$3,981.00				\$5,508.00		\$9,489.00		
4	N PT Lot 9	001-26201	Linda & Daryl J. Winslow	0.19	\$57.00				\$78.00		\$135.00		

**SOUTH INNISFIL CREEK DRAIN & BRANCHES
PRELIMINARY COST DISTRIBUTION**

OPTION No. 2

CON	DESCRIPTION	ROLL NO.	LANDOWNER(S)	AREA AFT. (Ha.)	MAIN DRAIN	HNYDCZAK OUTLET RELIEF	3rd LINE BRANCH DRAIN	3rd LINE BRANCH SPUR	10 SIDEROAD BRANCH DRAIN	4th LINE DRAIN OVERFLOW AREA	TOTAL COST	ALLOWANCES (ALL DRAINS)	SPECIAL COSTS
4	SE 1/4 Lot 9	001-25900	Marie Stefnik	19.74	\$1,952.00				\$2,700.00		OPTION 2 \$4,652.00		
4	SE PT Lot 9	001-25910	William G. Montgomery	0.40	\$40.00			\$55.00			\$95.00		
4	N 1/2 Lot 10	001-26100	Jean C. & Donald E. Hillock	39.49	\$3,904.00			\$5,401.00			\$9,305.00		
4	N PT Lot 10	001-26110	Jean C. Hillock	0.24	\$71.00			\$98.00			\$169.00		
4	S 1/2 Lot 10	001-26000	Jean C. & Donald E. Hillock	40.29	\$3,983.00			\$5,511.00		\$6,875.00	\$16,369.00	\$571.00	
4	N 1/2 Lot 11	002-20400	Jerry & Helen Bondar	40.47	\$5,905.00						\$5,905.00	\$37.00	
4	N 1/2 S 1/2 Lot 11	002-20700	Kell Farms Limited	20.23	\$8,422.00						\$8,422.00	\$4,989.00	
4	S PT Lot 11	002-20900	Angelo & Geraldo Tuzi	2.18	\$424.00						\$424.00	\$24,000.00	
4	S PT Lot 11	002-20902	Paolo Tuzi	2.18	\$424.00						\$424.00	\$24,000.00	
4	S PT Lot 11	002-20904	Giuseppe & Paola L. Della	2.18	\$424.00						\$424.00	\$24,000.00	
4	S PT Lot 11	002-20906	Geraldo & Angelo Tuzi	2.18	\$424.00						\$424.00	\$24,000.00	
4	S PT Lot 11	002-20908	Paolo Tuzi	2.18	\$424.00						\$424.00	\$24,000.00	
4	S PT Lot 11	002-20910	Maria Tersigiti	2.18	\$5,212.00						\$5,212.00	\$16,785.00	
4	S PT Lot 11	002-20912	Geraldo & Angelo Tuzi	2.19	\$1,806.00					\$5,979.00	\$7,785.00	\$485.00	
4	S PT Lot 11	002-20914	Angelo Tuzi	2.19	\$1,806.00					\$5,979.00	\$7,785.00	\$485.00	
4	S PT Lot 11	002-20916	Maria Tersigiti	2.18	\$1,075.00					\$5,952.00	\$7,027.00	\$195.00	
4	N 1/2 Lot 12	002-26300	William J. Stonkus	40.47	\$16,901.00						\$16,901.00	\$5,582.00	
4	S 1/2 Lot 12	002-20918	Michael P. & Lucy M.	4.08	\$2,274.00					\$11,139.00	\$13,413.00	\$518.00	
4	S 1/2 Lot 12	002-20920	Maria Tersigiti	4.08	\$2,195.00					\$11,139.00	\$13,334.00	\$512.00	
4	S 1/2 Lot 12	002-20922	Paolo Tuzi c/o Maria Tersigiti	4.08	\$1,465.00					\$11,139.00	\$12,604.00	\$150.00	
4	S 1/2 Lot 12	002-20924	Lisa De Santis	4.08	\$794.00					\$11,139.00	\$11,933.00		

**SOUTH INNISFILL CREEK DRAIN & BRANCHES
PRELIMINARY COST DISTRIBUTION
OPTION No. 2**

CON	DESCRIPTION	ROLL NO.	LANDOWNER(S)	AREA AFFT. (Ha.)	MAIN DRAIN	3rd LINE BRANCH DRAIN	3rd LINE BRANCH SPUR	10 SIDEROAD BRANCH DRAIN	4th LINE DRAIN OVERFLOW AREA	TOTAL COST	ALLOWANCES (ALL DRAINS)	SPECIAL COSTS
										OPTION 2		
4	S 1/2 Lot 12	002-20926	Geraldo & Angelo Tuzi	4.08	\$794.00				\$11,139.00	\$11,933.00		
4	S 1/2 Lot 12	002-20928	Maria Tersignt	4.09	\$575.00				\$11,167.00	\$11,742.00		
4	S 1/2 Lot 12	002-20930	Aubrey Kerklhof	10.64	\$1,496.00				\$29,050.00	\$30,546.00		
4	S 1/2 Lot 12	002-20932	Geraldo & Angelo Tuzi	4.14	\$582.00				\$11,303.00	\$11,885.00		
4	N 1/2 Lot 13	002-26100	William J. Stonkus	40.47	\$5,688.00					\$5,688.00		
4	S 1/2 Lot 13	002-21000	Amaron Investments Ltd.	40.47	\$5,688.00					\$5,688.00		
4	N 1/2 Lot 14	002-26000	Graziano & Chiara M. Favret	41.95	\$5,897.00					\$5,897.00		
4	N PT 1/2 Lot 14	002-26001	Chiara M. & Graziano Favret	0.42	\$59.00					\$59.00		
4	S 1/2 Lot 14	002-21100	Amaron Investments Ltd.	38.16	\$5,363.00					\$5,363.00		
4	S PT 1/2 Lot 14	002-21300	Traci G. & Angela L.	0.55	\$77.00					\$77.00		
4	S PT 1/2 Lot 14	002-21400	David N. & Susan M. Mann	0.55	\$77.00					\$77.00		
4	N 1/2 Lot 15	002-25700	1636574 Ontario Inc.	35.34	\$4,967.00					\$4,967.00		
4	N PT 1/2 Lot 15	002-25800	Kevin J. Brauti & Amber D. Toole	0.23	\$33.00					\$33.00		
4	N PT 1/2 Lot 15	002-25200	Elmar Lanka	2.39	\$336.00					\$336.00		
4	N PT 1/2 Lot 15	002-25500	Kenneth & Joan M. Kell	0.28	\$118.00					\$118.00		
4	N PT 1/2 Lot 15	002-25210	Louie Giatedakis	2.21	\$311.00					\$311.00		
4	N PT 1/2 Lot 15	002-25300	Karen E. French	0.21	\$89.00					\$89.00		
4	PT Lot 16	002-25000	Michele & Maria Damarco	17.50	\$1,730.00			\$4,868.00	\$147.00	\$7,045.00		
4	N 1/2 Lot 16	002-21400	Barnstable Park Realty Corp.	24.53	\$2,405.00					\$2,405.00		

**SOUTH INNISFIL CREEK DRAIN & BRANCHES
PRELIMINARY COST DISTRIBUTION
OPTION No. 2**

CON	DESCRIPTION	ROLL NO.	LANDOWNER(S)	AREA (Ha.)	MAIN DRAIN	HNVDZAK OUTLET RELIEF	3rd LINE BRANCH DRAIN	3rd LINE BRANCH SPUR	10 SIDEROAD BRANCH DRAIN	4th LINE DRAIN OVERFLOW AREA	TOTAL COST	ALLOWANCES (ALL DRAINS)	SPECIAL COSTS
4	N PT Lot 16	002-24200	The Simcoe County Board of Education	4.08	\$403.00						OPTION 2 \$403.00		
4	N PT Lot 16	002-24300	Gregory N. Hill	0.38	\$37.00						\$37.00		
4	N PT Lot 16	002-24700	Douglas J. & Bonnie C. Smith	0.42	\$41.00						\$41.00		
4	N PT Lot 16	002-24800	Walther T. & Marita A. Hill	0.16	\$47.00						\$47.00		
4	N PT Lot 16	002-24801	John A. & Kathleen M. Walsh	0.75	\$74.00						\$74.00		
4	N PT Lot 16	002-24802	Elisha Doria	0.74	\$73.00						\$73.00		
4	N PT Lot 16	002-24900	Michele & Maria Domarco	0.52	\$51.00						\$51.00		
4	S 1/2 Lot 16 except Village Lots	003-11400	Keith D. & Ruth E. Sinclair	16.59	\$1,641.00		4,614.00	\$423.00			\$6,678.00		
4	S 1/2 Lot 17	002-21600	John A. & Susan F. Keil	4.09	\$396.00		1,113.00	\$102.00			\$1,611.00		
3	N 1/2 Lot 2	001-10100	848670 Ontario Limited	40.43	\$1,569.00						\$1,569.00		
3	S 1/2 Lot 2	001-07600	Paul W. Wardlaw	5.28	\$205.00						\$205.00		
3	N 1/2 Lot 3	001-10000	William & Maria Klymituk	40.47	\$1,571.00						\$1,571.00		
3	S 1/2 Lot 3	001-07700	Joseph Lukovits & Anna Radecssai	30.90	\$1,199.00						\$1,199.00		
3	N 1/2 Lot 4	001-09900	Paul W. Wardlaw	60.17	\$2,336.00						\$2,336.00		
3	SW 1/4 Lot 4	001-09901	Gary Dougherty & Joy Short	0.41	\$16.00						\$16.00		
3	SE 1/4 Lot 4	001-07900	Charlot A. Evans	10.66	\$414.00						\$414.00		
3	SE 1/4 Lot 4	001-08000	Grullo Tiberti	10.68	\$415.00						\$415.00		
3	N 1/2 Lot 5	001-09800	Domenic & Marie Dicarlo	41.30	\$2,205.00						\$2,205.00		
3	N PT Lot 5	001-09705	Lorna E. Hill	0.21	\$11.00						\$11.00		

**SOUTH INNISFILL CREEK DRAIN & BRANCHES
PRELIMINARY COST DISTRIBUTION
OPTION No. 2**

CON	DESCRIPTION	ROLL NO.	LANDOWNER(S)	AREA AFFT. (Ha.)	MAIN DRAIN	HNYDCZAK OUTLET RELIEF	3rd LINE BRANCH DRAIN	3rd LINE BRANCH SPUR	10 SIDEROAD BRANCH DRAIN	4th LINE DRAIN OVERFLOW AREA	TOTAL COST		ALLOWANCES (ALL DRAINS)	SPECIAL COSTS
											OPTION 1	OPTION 2		
3	N PT Lot 5	001-09700	Steven W.M. & Lorna E. Hill	0.24	\$38.00						\$38.00			
3	N PT Lot 5	001-09500	United Bethesda Cemetery	0.45	\$24.00						\$24.00			
3	N PT Lot 5	001-09400	Michael J. Gelfand & Ellen Kull	0.33	\$18.00						\$18.00			
3	S 1/2 Lot 5	001-08100	Angus F. & David J. Henry	39.05	\$2,084.00						\$2,084.00			
3	E PT, N 1/2 Lot 6	001-08500	Salvatore P. & Michele M. Ferrazzo	12.66	\$676.00						\$676.00			
3	N PT Lot 6	001-08700	Stephanie A. Sebastiano & Leroy E. Dougherty	4.07	\$218.00						\$218.00			
3	N PT Lot 6	001-08800	Robert Franmer & Malanie Lozinski	0.40	\$22.00						\$22.00			
3	N PT Lot 6	001-08900	Craig & Gail Brankston	4.28	\$229.00						\$229.00			
3	N PT Lot 6	001-09000	George & Margaret Iannou	6.07	\$324.00						\$324.00			
3	N PT Lot 6	001-09100	J. Rampodara & Taramaitie Tiribeni	6.14	\$327.00						\$327.00			
3	N PT Lot 6	001-09200	Maria Frasca	6.17	\$329.00						\$329.00			
3	S 1/2 Lot 6	001-08400	Eleanor A., Eric H. & Janine M. Rainey	36.52	\$1,950.00						\$1,950.00			
3	S PT Lot 6	001-08300	John E. Rainey	0.28	\$15.00						\$15.00			
3	NW 1/4 Lot 7	001-25100	Maria Parente & Maria	15.69	\$838.00						\$838.00			
3	NE 1/4 Lot 7	001-25000	John D. & Maria Albanese	20.50	\$2,026.00				\$560.00		\$2,586.00			
3	S 1/2 Lot 7	001-22900	Bernhard A. Meier Estrato c/o Adrienne Meier	33.53	\$3,315.00				\$247.00		\$3,562.00			

SOUTH INNISFILL CREEK DRAIN & BRANCHES													
PRELIMINARY COST DISTRIBUTION													
OPTION No. 2													
CON	DESCRIPTION	ROLL NO.	LANDOWNER(S)	AREA (Hrs.)	MAIN DRAIN	HNVCZAK OUTLET RELIEF	3rd LINE BRANCH DRAIN	3rd LINE BRANCH SPUR	10 SIDEROAD BRANCH DRAIN	4th LINE DRAIN OVERFLOW AREA	TOTAL COST	ALLOWANCES (ALL DRAINS)	SPECIAL COSTS
3	S PT Lot 8	001-23000	Paer & Jean Petropoulos	0.81	\$80.00				\$67.00		OPTION 2 \$147.00		
3	S PT Lot 8	001-23001	Robert J. Allen	0.38	\$37.00				\$94.00		\$131.00		
3	S PT Lot 8	001-23200	Leonard R. & Gwen E. Dermott	0.19	\$57.00				\$47.00		\$104.00		
3	W 1/2 Lot 8	001-24900	John F. Ayliffe Consultants	38.99	\$3,855.00				\$1,944.00		\$5,799.00		
3	NE 1/4 Lot 8	001-24600	Phillip D. & Cheryl L. Woods	10.07	\$996.00				\$1,129.00		\$2,125.00		
3	E 1/2 Lot 8	001-24800	Thanh Dang Huy	32.08	\$3,172.00				\$2,916.00		\$6,088.00		
3	N PT Lot 8	001-24801	Mary E. & Walter E. Lozinski	1.00	\$98.00				\$112.00		\$210.00		
3	S PT Lot 8	001-24810	Anton & Katherine Cestarc	0.29	\$86.00				\$72.00		\$158.00		
3	NE 1/4 Lot 9	001-24400	James A. & Patricia L. Wilson	10.00	\$989.00				\$1,121.00		\$2,110.00		
3	NW 1/4 Lot 9	001-24500	Shirley I. Gibson	10.03	\$992.00				\$1,124.00		\$2,116.00		
3	W 1/3 Lot 9	001-23400	Frank Gallora & Petrola V. Bellissimo	21.28	\$2,103.00				\$2,088.00		\$4,191.00		
3	C 1/3 Lot 9	001-23500	Shelagh Dean	22.72	\$2,247.00				\$2,229.00		\$4,476.00		
3	E 1/3 Lot 9	001-23600	Kevin M. & Gloria J. Collins	20.23	\$2,000.00				\$1,985.00		\$3,985.00		
3	N 1/2 & S 1/2 Lot 10	001-24200	Joseph Chow	54.06	\$6,803.00				\$6,003.00	\$18,449.00	\$91,255.00	\$11,062.00	\$0.00
3	N PT Lot 10	001-24300	Harry J. & Donna S. Perkins	1.20	\$118.00				\$403.00		\$521.00		
3	N PT Lot 10	001-24301	Harry G. Squibb	8.40	\$831.00				\$1,935.00		\$2,766.00		
3	S PT Lot 10	001-23800	Hang N. & Ha N. Tran	4.43	\$680.00				\$9,143.00	\$3,037.00	\$12,860.00	\$2,743.00	\$0.00

**SOUTH INNISFIL CREEK DRAIN & BRANCHES
PRELIMINARY COST DISTRIBUTION
OPTION No. 2**

CON	DESCRIPTION	ROLL NO.	LANDOWNER(S)	AREA AFFT. (Ha.)	MAIN DRAIN	BNYDCZAK OUTLET RELIEF	3rd LINE BRANCH DRAIN	3rd LINE BRANCH SPUR	10 SIDEROAD BRANCH DRAIN	4th LINE DRAIN OVERFLOW AREA	TOTAL COST	ALLOWANCES (ALL DRAINS)	SPECIAL COSTS
3	S PT Lot 10	001-23700	Anna & Mike Melnyk	4.05	\$618.00				\$812.00	\$2,764.00	OPTION 2 \$4,194.00		
3	S PT Lot 10	001-23900	Fernanda M. Leal	6.05	\$761.00				\$7,859.00	\$2,065.00	\$10,685.00	\$1,814.00	\$0.00
3	S PT Lot 10	001-24100	Maria & Enza Gabriele	6.05	\$761.00				\$4,410.00	\$2,065.00	\$7,236.00	\$1,810.00	\$0.00
3	N 1/2 Lot 11	002-20600	Arpad Szabo & Tony Spataro	40.47	\$14,005.00						\$14,005.00	\$62,135.00	
3	SW PT Lot 11	002-13300	Veronica B. Woodruff	3.89	\$3,257.00					\$5,311.00	\$8,568.00	\$1,019.00	
3	SW PT Lot 11	002-13400	Andrew W. Norrie & Gina Tirabassi	4.07	\$3,543.00					\$5,556.00	\$9,099.00	\$1,117.00	
3	SW PT Lot 11	002-13500	Michael J. & Brenda J. McCarthy	4.07	\$3,543.00					\$5,556.00	\$9,099.00	\$1,117.00	
3	SW PT Lot 11	002-13600	Eugenio Carbone & Iris Curtis	4.07	\$3,543.00					\$5,556.00	\$9,099.00	\$1,117.00	
3	SW PT Lot 11	002-13700	Lubica & Danny Martinovski, Peter & Diana Efsthadiadis	4.07	\$3,543.00					\$5,556.00	\$9,099.00	\$1,117.00	
3	SE PT Lot 11	002-13800	Michael & Julijana Naples & Joe Marcellio	5.43	\$1,123.00					\$7,413.00	\$8,536.00		
3	SE PT Lot 11	002-13900	Peco & Ozama Neskovski	5.44	\$831.00					\$3,713.00	\$4,544.00		
3	SE PT Lot 11	002-14000	1281597 Ontario Inc.	10.76	\$2,225.00					\$14,689.00	\$16,914.00		
3	NE 1/4 Lot 12	002-20400	Stefan & Olga Pylypiak	20.23	\$3,436.00					\$27,623.00	\$31,079.00		
3	NW 1/4 Lot 12	002-20500	Chad Wolford & Darcy T. Craig	20.23	\$3,436.00					\$27,623.00	\$31,079.00		
3	S 1/2 Lot 12	002-14100	John B. & Erika Hordynsky	37.76	\$7,868.00					\$51,547.00	\$59,355.00		
3	Pt. E Lot 12	002-14300	Theodoro & Christin Xenophontos	4.05	\$618.00		\$74.00			\$5,525.00	\$6,217.00		
3	N 1/2 Lot 13	002-20300	Stella Farms Ltd.	40.79	\$4,764.00						\$4,764.00		

**SOUTH INNISFIL CREEK DRAIN & BRANCHES
PRELIMINARY COST DISTRIBUTION
OPTION No. 2**

CON	DESCRIPTION	ROLL NO.	LANDOWNER(S)	AREA AFFT. (Ha.)	MAIN DRAIN	HNYDCZAK OUTLET RELIEF	3rd LINE BRANCH DRAIN	3rd LINE BRANCH SPUR	10 SIDEROAD BRANCH DRAIN	4th LINE DRAIN OVERFLOW AREA	TOTAL COST	ALLOWANCES (ALL DRAINS)	SPECIAL COSTS
3	N PT Lot 13	002-20320	Innisfil Town	0.50	\$59.00						OPTION 2 \$59.00		
3	S 1/2 Lot 13	002-14400	Shigeo, Haruko & Kerry S. Yamamoto	40.47	\$4,001.00		\$6,002.00	\$7,417.00		\$13,811.00	\$31,231.00		\$0.00
3	N 1/2 Lot 14, NW 1/4 L	002-20200	Top Hill View Estates Inc.	52.44	\$6,125.00		\$4,137.00	\$669.00			\$10,931.00		
3	S 1/2 Lot 14	002-14500	Larry E. & Emily A. Kell	40.47	\$4,001.00		\$7,591.00	\$1,053.00			\$12,625.00		
3	N 1/2 Lot 16 except Vill	003-00500	Keith D. & Ruth E. Sinclair	39.38	\$3,893.00		\$6,214.00	\$1,005.00			\$11,112.00		
3	N PT Lot 15	003-00600	Johnson & Ghodivalla & Modi, Patel & Ferrera & Tamakutwala	3.97	\$393.00		\$626.00	\$101.00			\$1,120.00		
3	S 1/2 Lot 16	002-15000	Sarah M. Todd & Ethel A. Campbell	39.28	\$3,883.00		\$6,198.00	\$1,002.00			\$11,083.00		
3	S PT Lot 16	002-15200	Mark S. Ledlie & Vanessa Kerr	0.12	\$36.00		\$37.00	\$9.00			\$102.00		
3	N 1/2 Lot 17	002-20000	Kell Farms Limited	10.00	\$989.00		\$1,578.00	\$255.00			\$2,822.00		
3	SW 1/4 Lot 17	002-15300	John A.C. & Susan F. Kell	8.76	\$866.00		\$1,382.00	\$224.00			\$2,472.00		
3	SW 1/4 Lot 17	002-15400	Donna J. Chamler	3.48	\$344.00		\$549.00	\$89.00			\$982.00		
2	N 1/2 Lot 3	001-06900	Fairland Limited	13.86	\$538.00						\$538.00		
2	S 1/2 Lot 3	001-04200	Garnet H. Ley	13.10	\$509.00						\$509.00		
2	S PT Lot 3	001-04400	Lloyd J. & Brenda Ley	0.28	\$33.00						\$33.00		
2	N 1/2 Lot 4	001-06800	Americo & Carmen Meneguzzi	41.47	\$1,610.00						\$1,610.00		
2	S 1/2 Lot 4	001-04500	674569 Ontario Limited	16.19	\$629.00						\$629.00		
2	S PT Lot 4	001-04600	William F. & Eleanor E. Miles	23.91	\$929.00						\$929.00		
2	S PT Lot 4	001-04620	Roy L. Day	0.37	\$14.00						\$14.00		

**SOUTH INNISFIL CREEK DRAIN & BRANCHES
PRELIMINARY COST DISTRIBUTION
OPTION No. 2**

CON	DESCRIPTION	ROLL NO.	LANDOWNER(S)	AREA AFFT. (Ha.)	MAIN DRAIN	HNYDCZAK OUTLET RELIEF	3rd LINE BRANCH DRAIN	3rd LINE BRANCH SPUR	10 SIDEROAD BRANCH DRAIN	4th LINE DRAIN OVERFLOW AREA	TOTAL COST	ALLOWANCES (ALL DRAINS)	SPECIAL COSTS
2	N PT Lot 5	001-05800	Yoon H. & Yoon M. Chul	4.00	\$156.00						\$156.00		
2	N PT Lot 5	001-05900	Claude D. & Lorraine E. Labelle	4.01	\$156.00						\$156.00		
2	N PT Lot 5	001-06000	Iris J. Krebs-Wickens & Raymond & Betty Wriez	4.02	\$156.00						\$156.00		
2	N PT Lot 5	001-06100	Gordon & Zoi Grigoreff, Alexander & Angelo GrigoroFF	4.05	\$157.00						\$157.00		
2	N PT Lot 5	001-06200	Helga Sieber	3.93	\$152.00						\$152.00		
2	N PT Lot 5	001-06300	Carol Nothrop	3.94	\$153.00						\$153.00		
2	N PT Lot 5	001-06400	Pierre & Marilyn Brassard	4.06	\$157.00						\$157.00		
2	N PT Lot 5	001-06500	Antonio Scorziella	4.06	\$157.00						\$157.00		
2	N PT Lot 5	001-06600	Donald E. & Catherine A. Wilson	5.23	\$203.00						\$203.00		
2	N PT Lot 5	001-06700	Allan W. & Deborah A. Watt	4.06	\$157.00						\$157.00		
2	S 1/2 Lot 5	001-04700	Sun Yoo Hung & Nam Yoo Young	39.66	\$1,539.00						\$1,539.00		
2	S PT Lot 5	001-04900	Paul W. Mont	0.21	\$25.00						\$25.00		
2	N PT Lot 6	001-05400	Edward Y. Morwick & Lori Menzel	7.62	\$407.00						\$407.00		
2	N PT Lot 6	001-05500	Wesley Mstaszek & Brenda Brooks	4.40	\$235.00						\$235.00		
2	N PT Lot 6	001-05600	Lino & Maria Barbosa	4.41	\$236.00						\$236.00		
2	N PT Lot 6	001-05700	Carmen & Avril A. Carpino	8.54	\$456.00						\$456.00		
2	N Pt. NE 1/4 Lot 6	001-05300	Surfraz & Irene Hussain	13.55	\$723.00						\$723.00		

**SOUTH INNISFIL CREEK DRAIN & BRANCHES
PRELIMINARY COST DISTRIBUTION
OPTION No. 2**

CON	DESCRIPTION	ROLL NO.	LANDOWNER(S)	AREA (Ha.)	MAIN DRAIN	HNVDZAK OUTLET RELIEF	3rd LINE BRANCH DRAIN	3rd LINE BRANCH SPUR	10 SIDEROAD BRANCH DRAIN	4th LINE DRAIN OVERFLOW AREA	TOTAL COST	ALLOWANCES (ALL DRAINS)	SPECIAL COSTS
2	SW 1/4 Lot 6	001-05200	P.S.K. Holdings Inc.	20.79	\$807.00						\$807.00		
2	SE 1/4 Lot 6	001-05220	The Simpson/Elson Group Limited	19.73	\$766.00						\$766.00		
2	N PT Lot 7	001-22300	Bonnie J. & Francis F. Jolie	0.24	\$77.00						\$77.00		
2	N PT Lot 7	001-22400	John P. & Denise A. Lacroix	0.24	\$77.00						\$77.00		
2	N 1/2 Lot 7	001-22600	Horizon York Investments Ltd.	36.42	\$3,909.00						\$3,909.00		
2	S 1/2 Lot 7	001-19500	James G. & Susan E. Armstrong	33.79	\$3,135.00						\$3,135.00		
2	NW 1/4 Lot 8	001-22100	Ole Oleson	20.23	\$2,173.00					\$13,811.00	\$15,984.00		
2	NE PT Lot 8	001-21800	Inne & Heidi Mora	10.12	\$1,516.00					\$6,908.00	\$8,424.00		
2	N PT Lot 8	001-21900	Frederick H. & Jean E. Reynolds	5.06	\$739.00					\$3,454.00	\$4,213.00		
2	N PT Lot 8	001-22000	Charles K. & Corrie Zylstra	5.06	\$543.00					\$3,454.00	\$3,997.00		
2	S PT Lot 8	001-19600	Sandra K. McArthur	10.34	\$1,110.00					\$7,058.00	\$8,168.00		
2	S PT Lot 8	001-19700	Peter Chiodo	10.15	\$8,389.00					\$6,914.00	\$15,303.00	\$7,368.00	
2	SE 1/4 Lot 8	001-19800	Antonio & Marina R. Filice	20.23	\$25,223.00					\$13,808.00	\$39,031.00	\$8,813.00	\$0.00
2	NW 1/4 Lot 9	001-21600	Sandra Cestari	10.20	\$2,079.00					\$13,924.00	\$16,003.00		
2	NW 1/4 Lot 9	001-21700	Ines Canton & E. & L. Trevisan	10.20	\$2,079.00					\$13,924.00	\$16,003.00		
2	NE 1/4 Lot 9	001-21400	1066516 Ontario Limited	10.20	\$2,079.00					\$13,924.00	\$16,003.00		
2	NE 1/4 Lot 9	001-21500	1066516 Ontario Limited	10.20	\$2,079.00					\$13,924.00	\$16,003.00		

SOUTH INNISFIL CREEK DRAIN & BRANCHES													
PRELIMINARY COST DISTRIBUTION													
OPTION No. 2													
CON	DESCRIPTION	ROLL NO.	LANDOWNER(S)	AREA AFFT. (Ha.)	MAIN DRAIN	HNYDCZAK OUTLET RELIEF	3rd LINE BRANCH DRAIN	3rd LINE BRANCH SPUR	10 SIDEROAD BRANCH DRAIN	4th LINE DRAIN OVERFLOW AREA	TOTAL COST	ALLOWANCES (ALL DRAINS)	SPECIAL COSTS
2	SW 1/4 Lot 9	001-20000	1066515 Ontario Limited	10.18	\$25,582.00					\$13,897.00	OPTION 2 \$39,479.00	\$4,097.00	\$0.00
2	SW 1/4 Lot 9	001-20100	1066515 Ontario Limited	10.20	\$8,156.00					\$13,924.00	\$22,080.00	\$3,865.00	
2	SE 1/4 Lot 9	001-20200	Mario O. & Graciela Bordon	5.12	\$21,000.00					\$6,990.00	\$27,990.00	\$1,888.00	\$0.00
2	SE 1/4 Lot 9	001-20300	Francesco & Carmela Tarantino & Franco & Angelina Andreacchi c/o Franco Andreacchi	5.12	\$20,763.00					\$6,990.00	\$27,753.00	\$1,746.00	\$0.00
2	SE 1/4 Lot 9	001-20400	Louis J. & Norman M. Tasca	10.23	\$20,395.00					\$10,965.00	\$31,360.00	\$10,718.00	
2	W Pt. N 1/2 Lot 10	001-21200	G. & R. Sciarra, Linda & P. DiGianninasso	8.98	\$1,831.00					\$12,259.00	\$14,090.00		
2	E Pt. NW 1/4 Lot 10	001-21100	Joseph Cestari	11.33	\$2,309.00					\$15,467.00	\$17,776.00		
2	W Pt. SW 1/4 Lot 10	001-20500	Louis J. & Norman M. Tasca	5.26	\$4,861.00					\$7,182.00	\$12,043.00	\$2,314.00	
2	E Pt. SW 1/4 Lot 10	001-20600	1066516 Ontario Limited c/o Sandra Cestari	14.97	\$11,259.00					\$20,441.00	\$31,700.00	\$5,221.00	
2	SE 1/4 Lot 10	001-20800	1066515 Ontario Limited c/o Irme Miora	20.23	\$16,118.00					\$27,616.00	\$43,734.00	\$7,752.00	
2	NE 1/4 Lot 10	001-20900	Anthony Toich	10.21	\$15,733.00					\$13,938.00	\$29,671.00	\$12,871.00	
2	NE 1/4 Lot 10	001-21000	1066515 Ontario Limited	10.21	\$2,081.00					\$15,938.00	\$16,019.00		
2	NW 1/4 Lot 11	002-12900	1281597 Ontario Inc.	20.23	\$7,696.00			\$7,697.00		\$27,623.00	\$43,016.00	\$5,620.00	\$0.00
2	NE 1/4 Lot 11	002-12700	Shiguo & Kerry S. Yamamoto	10.23	\$2,116.00			\$7,295.00		\$15,965.00	\$23,376.00	\$1,481.00	\$0.00
2	NE 1/4 Lot 11	002-12800	Eiji & Shiguo Yamamoto	10.20	\$2,109.00			\$6,238.00		\$13,924.00	\$22,271.00	\$1,570.00	\$0.00
2	SW 1/4 Lot 11	002-06400	Horodinsky Farms Inc.	20.23	\$4,124.00					\$27,623.00	\$31,747.00		
2	SE 1/4 Lot 11	002-06600	1409563 Ontario Ltd. c/o Horodinsky Farms	40.47	\$8,248.00					\$55,246.00	\$63,494.00		

**SOUTH INNISFIL CREEK DRAIN & BRANCHES
PRELIMINARY COST DISTRIBUTION**

OPTION No. 2

CON	DESCRIPTION	ROLL NO.	LANDOWNER(S)	AREA AFT. (Ha.)	MAIN DRAIN	HNYDCZAK OUTLET RELIEF	3rd LINE BRANCH DRAIN	3rd LINE BRANCH SPUR	10 SIDEROAD BRANCH DRAIN	4th LINE DRAIN OVERFLOW AREA	TOTAL COST	ALLOWANCES (ALL DRAINS)	SPECIAL COSTS
2	NW 1/4 Lot 12	002-12500	Horodynsky Farms Inc.	10.20	\$2,109.00		\$4,083.00			\$13,924.00	\$20,116.00	\$1,560.00	\$0.00
2	NW 1/4 Lot 12	002-12600	Paul & Kellie A. Horodynsky	10.20	\$2,109.00		\$9,970.00			\$13,924.00	\$26,003.00	\$1,332.00	\$0.00
2	Pt. NE 1/4 Lot 12	002-12100	Anna & Albert Pufitt	6.09	\$1,259.00		\$823.00			\$4,157.00	\$6,239.00	\$947.00	
2	Pt. NE 1/4 Lot 12	002-12200	Barry G. & Debra M. Davis	4.07	\$842.00		\$24,050.00			\$2,778.00	\$27,670.00	\$580.00	\$0.00
2	Pt. NE 1/4 Lot 12	002-12300	John B. Horodynsky	4.07	\$842.00		\$3,378.00			\$2,778.00	\$6,998.00	\$620.00	\$0.00
2	Pt. NE 1/4 Lot 12	002-12400	Nelson W. Yarmoluk & Walter & Donna M. Yarmoluk	6.07	\$1,255.00		\$27,106.00			\$8,287.00	\$36,648.00	\$818.00	\$0.00
2	Pt. SE 1/4 Lot 12	002-06700	Maria J. Gailloro	10.12	\$1,516.00					\$6,908.00	\$8,424.00		
2	Pt. SE 1/4 Lot 12	002-06800	Frank J. Gailloro	5.05	\$756.00					\$3,447.00	\$4,203.00		
2	Pt. SE 1/4 Lot 12	002-06900	Milos Tesic	5.04	\$755.00					\$3,440.00	\$4,195.00		
2	W 1/2 W 3/4 N 1/2 Lot	002-12000	Kerry Yamamoto	15.25	\$2,331.00		\$6,896.00			\$10,409.00	\$19,636.00	\$1,285.00	\$0.00
2	E 1/2 W 3/4 N 1/2 Lot	002-11800	Bronislaw Kopciowska	7.08	\$1,082.00		\$6,351.00			\$4,833.00	\$12,266.00	\$535.00	\$0.00
2	PT NE 1/4 Lot 13	002-11900	Mitchell B. Kawnik	8.09	\$1,236.00		\$6,292.00			\$5,522.00	\$13,050.00	\$560.00	\$0.00
2	E 1/4 N 1/2 Lot 13	002-11600	Darlene J. Evers	6.07	\$927.00		\$6,927.00			\$4,144.00	\$11,998.00	\$506.00	\$0.00
2	PT NE 1/4 Lot 13	002-11700	Michael J. & Edwina L. Bisson	4.05	\$618.00		\$5,869.00			\$2,762.00	\$9,249.00	\$308.00	\$0.00
2	SW 1/4 Lot 13	002-07000	Milton & Lorna Wilshire, Clifton & Debbie Jones	10.12	\$938.00					\$3,454.00	\$4,392.00		
2	SW 1/4 Lot 13	002-07100	John & Anna Krii	4.98	\$462.00					\$1,700.00	\$2,162.00		
2	SW 1/4 Lot 13	002-07200	Rodolf J. & Barbara A. Budstober	4.98	\$462.00					\$1,700.00	\$2,162.00		
2	SE 1/4 Lot 13	002-07400	Keith E. Kull	20.23	\$786.00					\$6,906.00	\$7,692.00		

**SOUTH INNISFIL CREEK DRAIN & BRANCHES
PRELIMINARY COST DISTRIBUTION**

OPTION No. 2

CON	DESCRIPTION	ROLL NO.	LANDOWNER(S)	AREA AFFT. (Ha.)	MAIN DRAIN	HNYDCZAK OUTLET RELIEF	3rd LINE BRANCH DRAIN	3rd LINE BRANCH SPUR	10 SIDEROAD BRANCH DRAIN	4th LINE DRAIN OVERFLOW AREA	TOTAL COST	ALLOWANCES (ALL DRAINS)	SPECIAL COSTS
2	Lot 14	002-07600	Innis Properties Limited	80.94	\$8,002.00		\$15,394.00				OPTION 2 \$23,396.00	\$347.00	
2	PT N 1/4 Lot 15	002-11100	Min. of Trans. & Communications Director Municipal Subsidies	0.50	\$50.00		\$152.00				\$202.00		
2	N 1/4 Lot 15	002-11300	Ian T. Campbell	19.80	\$1,958.00		\$6,008.00				\$7,966.00		
2	S 3/4 Lot 15	002-07700	Alex. Lily & Eisen F. Rosenberg	24.65	\$2,437.00		\$6,068.00				\$8,505.00		
2	S 1/4 Lot 15	002-07800	Rosemarie McCarthie	15.73	\$1,555.00		\$4,773.00				\$6,328.00		
2	PT S 1/4 Lot 15	002-08000	Gregory D. Kaleic & Linda G. Essau	0.23	\$23.00		\$209.00				\$232.00		
2	PT N 1/4 Lot 15	002-10901	Kevin Kent	0.34	\$34.00		\$103.00				\$137.00		
2	N 1/4 Lot 15	002-10900	Gordon A. & Margaret L. Thompson	19.50	\$1,928.00		\$5,916.00				\$7,844.00		
2	N PT Lot 15	002-11000	Alan J. & Patricia G. Budd	0.20	\$60.00		\$182.00				\$242.00		
2	N 85 acres of Lot 16	002-10400	Ian T. & Martina P. Campbell	33.50	\$3,312.00		\$10,164.00				\$13,476.00		
2	N PT Lot 16	002-10200	Margaret J. Wilkinson	0.19	\$57.00		\$175.00				\$230.00		
2	PT N 1/2 Lot 16	002-10500	Daniel Cuneen	0.21	\$63.00		\$191.00				\$254.00		
2	PT N 1/2 Lot 16	002-10600	David L. McDougall	5.77	\$571.00		\$1,751.00				\$2,322.00		
2	S Pt 1/2 Lot 16	002-08200	Larry J. & Constance R. Wood	0.62	\$61.00		\$188.00				\$249.00		
2	S Pt 1/2 Lot 16	002-08300	Thorleif & Evelyn Bygnes	0.64	\$63.00		\$194.00				\$257.00		
2	S 1/2 Lot 16	002-08500	Richard Simpson	38.00	\$3,757.00		\$11,530.00				\$15,287.00		
2	S Pt 1/2 Lot 16	002-08520	Linda Groves	0.25	\$68.00		\$209.00				\$277.00		
2	N 1/2 Lot 17	002-10000	Kell Farnis Limited	19.70	\$1,948.00		\$5,977.00				\$7,925.00		

**SOUTH INNISFIL CREEK DRAIN & BRANCHES
PRELIMINARY COST DISTRIBUTION**

OPTION No. 2

CON	DESCRIPTION	ROLL NO.	LANDOWNER(S)	AREA (Ha.)	MAIN DRAIN	HNYDCZAK OUTLET RELIEF	3rd LINE BRANCH DRAIN	3rd LINE BRANCH SPUR	10 SIDEROAD BRANCH DRAIN	4th LINE DRAIN OVERFLOW AREA	TOTAL COST	ALLOWANCES (ALL DRAINS)	SPECIAL COSTS
2	SE 1/4 Lot 17	002-08700	Neil B. & Glenda M. Sturgeon	10.00	\$989.00		\$3,034.00				OPTION 2 \$4,023.00		
1	W 1/2 Lot 3	001-03300	Marcantin Inc	1.79	\$63.00						\$63.00		
1	E 1/2 Lot 3	001-03200	Rita Diana 1614225 Ontario	1.79	\$70.00						\$70.00		
1	S 1/2 Lot 3	001-00600	Almerigo Borgo	1.79	\$63.00						\$63.00		
1	PT S 1/2 Lot 3	001-00700	Pierre E. Pritin	4.05	\$142.00						\$142.00		
1	N 1/2 Lot 4	001-03100	Hans A. & Helene F. Behrisch	40.47	\$1,571.00						\$1,571.00		
1	N 1/2 Lot 5	001-03000	Joseph Merschultz	38.06	\$1,477.00	\$784.00					\$2,261.00		
1	S 1/2 Lot 4	001-00800	Kaarina Sjoblom	40.68	\$1,425.00	\$838.00					\$2,263.00		
1	S Pt 1/2 Lot 4	001-00900	Brian Ferguson & Tonya Wigle	0.44	\$14.00	\$9.00					\$23.00		
1	S 1/2 Lot 5	001-01200	961840 Ontario Limited in Trust	34.25	\$2,940.00	\$1,062.00					\$4,002.00	\$57,000.00	
1	S Pt 1/2 Lot 5	001-01100	Government Services Director Municipal	6.08	\$522.00	\$188.00					\$710.00		
1	N Pt 1/2 Lot 6	001-02600	Aldora L. Rayton	0.28	\$10.00	\$6.00					\$16.00		
1	N 1/2 Lot 6	001-02800	Aldora L. Rayton & Heather Minns c/o Heather Minns	39.89	\$3,983.00	\$822.00					\$4,805.00	\$2,136.00	
1	S Pt Lot 6	001-01300	Heather G. Minns	0.23	\$61.00						\$61.00		
1	S 1/2 Lot 6	001-01400	Aldora Rayton & Heather Minns c/o Heather Minns	36.64	\$18,373.00	\$17,289.00					\$35,662.00	\$22,538.00	\$0.00
1	S Pt Lot 6	001-01500	Helen J. Wallace	0.40	\$35.00						\$35.00		
1	S Pt Lot 6	001-01700	Rodger W. Dixon	0.26	\$67.00						\$67.00		
1	S Pt Lot 6	001-01800	George D. Beattie	0.14	\$36.00						\$36.00		

**SOUTH INNISFIL CREEK DRAIN & BRANCHES
PRELIMINARY COST DISTRIBUTION
OPTION No. 2**

CON	DESCRIPTION	ROLL NO.	LANDOWNER(S)	AREA AFFT. (Ha.)	MAIN DRAIN	BNYDCZAK OUTLET RELIEF	3rd LINE BRANCH DRAIN	3rd LINE BRANCH SPUR	10 SIDEROAD BRANCH DRAIN	4th LINE DRAIN OVERFLOW AREA	TOTAL COST	ALLOWANCES (ALL DRAINS)	SPECIAL COSTS
I	S Pt Lot 6	001-01900	Bell Canada	0.09	\$24.00						OPTION 2 \$24.00		
I	S Pt Lot 6	001-02100	Transportation Ministry	3.30	\$294.00	\$6,531.00					\$6,825.00	\$3,274.00	
I	S Pt Lot 6	001-02200	Aldora Rayton & Heather Minns c/o Heather Minns	1.15	\$103.00	\$36.00					\$139.00		
I	N 1/2 Lot 7	001-19400	Succession Financial Group	33.99	\$16,510.00	\$93.00					\$16,603.00	\$5,281.00	
I	S 1/2 Lot 7	001-16600	Aqua-Gem Investments	25.27	\$2,249.00	\$784.00					\$3,033.00		
I	S Pt Lot 7	001-16700	1045901 Ontario Ltd.	0.92	\$82.00	\$29.00					\$111.00		
I	E 1/2 N 1/2 Lot 8	001-19100	Jan & Eugenia Walewski	19.83	\$1,840.00						\$1,840.00		
I	W 1/2 N 1/2 Lot 8	001-19200	1523566 Ontario Limited	19.83	\$10,810.00						\$10,810.00	\$10,423.00	
I	S 1/2 Lot 8	001-16900	Stefano & Vincenzo Oscarlo, Maria & Bacci E.	41.55	\$3,854.00	\$775.00					\$4,629.00		
I	Pt. W Lot 9	001-17000	Michael & William Kenney	24.28	\$2,252.00	\$310.00					\$2,562.00		
I	Pt. W Lot 9	001-17200	George Kenney	11.33	\$1,051.00	\$12.00					\$1,063.00		
I	Pt Lot 9	001-19000	Michael Kenney	12.42	\$1,152.00						\$1,152.00		
I	Pt. E Lot 9	001-17300	Kay & William Homecko	24.31	\$2,254.00						\$2,254.00		
I	Pt. E Lot 9	001-18800	William & Oksana Homecko	4.45	\$413.00						\$413.00		
I	Pt E Lot 9	001-18700	Franco & Angelina Andriacchi c/o Franco Andriacchi	2.02	\$61.00						\$61.00		
I	Pt W Lot 10	001-18600	Francesco & Carmela Tarantino	2.02	\$61.00						\$61.00		
I	Pt Lot 9	001-17400	James R. Young & Roy E. Lee	6.88	\$638.00						\$638.00		
I	Pt. SW Lot 10	001-17500	Wally Rudnisky	5.26	\$489.00						\$489.00		

**SOUTH INNISFIL CREEK DRAIN & BRANCHES
PRELIMINARY COST DISTRIBUTION**

OPTION No. 2

CON	DESCRIPTION	ROLL NO.	LANDOWNER(S)	AREA (Ha.)	MAIN DRAIN	HNYDCZAK OUTLET RELIEF	3rd LINE BRANCH DRAIN	3rd LINE BRANCH SPUR	10 SIDEROAD BRANCH DRAIN	4th LINE DRAIN OVERFLOW AREA	TOTAL COST	ALLOWANCES (ALL DRAINS)	SPECIAL COSTS
1	Pt. SW Lot 10	001-17600	Leonardo & Lucia Iannone	5.67	\$527.00						\$527.00		
1	Pt. SW Lot 10	001-17700	Luigi & Caterina Fabiano	5.26	\$489.00						\$489.00		
1	Pt. SW Lot 10	001-17800	Anthony & Mary Toich	6.88	\$638.00						\$638.00		
1	Pt. SE Lot 10	001-17900	Dover F. & Yasuko Mark	4.05	\$375.00						\$375.00		
1	Pt. SE Lot 10	001-18000	Masumi Maehara & Yasuko Mark	4.05	\$375.00						\$375.00		
1	Pt. SE Lot 10	001-18100	Gene & Margaret Riley	9.55	\$886.00						\$886.00		
1	Pt. N 1/2 Lot 10	001-18500	Leslie A. Raovary	11.89	\$1,102.00						\$1,102.00		
1	Pt. N 1/2 Lot 10	001-18400	1066515 Ontario Limited	12.14	\$1,127.00						\$1,127.00		
1	Pt. N 1/2 Lot 10	001-18300	1066515 Ontario Limited	13.35	\$1,238.00						\$1,238.00		
1	Pt. S 1/2 Lot 10 & 11	002-00100	Avrose Investments Inc.	4.96	\$461.00						\$461.00		
1	Pt. S 1/2 Lot 11	002-00200	Suzanne Elhassy	8.90	\$826.00						\$826.00		
1	Pt. S 1/2 Lot 11	002-00300	Ralph J. & Marie Burrows	5.86	\$543.00						\$543.00		
1	Pt. S 1/2 Lot 11	002-00400	Melody, Paul & John Kosinec & Michael & Darlene Kosinec	5.67	\$525.00						\$525.00		
1	Pt. S 1/2 Lot 11	002-00500	Glenn R. & Cheryl Zielke	17.17	\$1,593.00						\$1,593.00		
1	Pt. S 1/2 Lot 11	002-00700	Karl A. & Marilyn E. Zielke	0.41	\$38.00						\$38.00		
1	NW 1/4 Lot 11	002-06300	Norma Tascia	20.23	\$1,878.00						\$1,878.00		
1	NE 1/4 Lot 11	002-06100	Louis J. & Norman M. Tascia	10.12	\$938.00						\$938.00		
1	NE 1/4 Lot 11	002-06000	Harbhajan Birk	10.12	\$938.00						\$938.00		

**SOUTH INNISFIL CREEK DRAIN & BRANCHES
PRELIMINARY COST DISTRIBUTION
OPTION No. 2**

CON	DESCRIPTION	ROLL NO.	LANDOWNER(S)	AREA AFT. (Ha.)	MAIN DRAIN	HNVDZAK OUTLET RELIEF	3rd LINE BRANCH DRAIN	3rd LINE BRANCH SPUR	10 SIDEROAD BRANCH DRAIN	4th LINE DRAIN OVERFLOW AREA	TOTAL COST	ALLOWANCES (ALL DRAINS)	SPECIAL COSTS
1	N 1/2 W 1/4 Lot 12	002-05900	Myrti & Donald Sawyer, Brian & Wm. D. Sawyer	40.47	\$1,571.00						OPTION 2 \$1,571.00		
1	S 1/2 Lot 12	002-01100	Kenneth H. & Joan M. Marchett	39.50	\$1,534.00	\$814.00					\$2,348.00		
1	N 1/2 Lot 13	002-05800	Donald E. Sawyer	60.70	\$2,357.00						\$2,357.00		
1	S 1/2 Lot 13	002-01200	John A. Kell	40.25	\$1,221.00	\$829.00					\$2,050.00		
1	S 1/2 Lot 14	002-01600	Helen L. Gilmore	20.05	\$608.00						\$608.00		
1	S 1/2 Lot 14	002-01300	David Clark	0.22	\$20.00						\$20.00		
1	S 1/2 Lot 14	002-01500	Roy Long	0.19	\$18.00						\$18.00		
1	N 1/2 Lot 14	002-05600	Kell Farms Limited	40.47	\$1,571.00						\$1,571.00		
1	N 1/2 Lot 15	002-05400	Kell Farms Limited	38.81	\$3,836.00						\$3,836.00		
1	S 1/2 Lot 15	002-01800	Keith E. Kell	36.18	\$1,097.00						\$1,097.00		
1	S 1/2 Lot 15	002-01801	Ross B. Kell	0.24	\$22.00						\$22.00		
1	N 1/2 Pt Lot 16	002-04900	Clements Cemetery	0.30	\$86.00		\$91.00				\$177.00		
1	N 1/2 Lot 16	002-05200	Kell Farms Limited	23.49	\$2,253.00		\$7,127.00				\$9,380.00		
1	N 1/2 Lot 17	002-04700	Robert W. Drybrough	16.11	\$1,545.00		\$4,888.00				\$6,433.00		
15	Pt Lot 3	072-16401	Paul D. Vernon	1.23	\$39.00						\$39.00		
15	Pt Lot 4	072-16300	Jeanne M. Lemoine	4.70	\$145.00						\$145.00		
15	Pt Lot 4	072-16301	Arnaldo Reis	0.65	\$20.00						\$20.00		
15	Pt Lot 4	072-16200	Kenneth R. Lotron	0.23	\$7.00						\$7.00		
15	Pt Lot 4	072-16402	Gil D. Cruz	0.81	\$25.00						\$25.00		
15	Pt Lot 4	072-16430	Ontario Stockyards Inc.	4.22	\$131.00						\$131.00		
15	Pt Lot 5	072-16000	ADF Investments Ltd.	1.30	\$110.00						\$110.00		
15	Pt Lot 5	072-15903	Fenax Limited	2.39	\$203.00						\$203.00		

**SOUTH INNISFIL CREEK DRAIN & BRANCHES
PRELIMINARY COST DISTRIBUTION
OPTION No. 2**

CON	DESCRIPTION	ROLL NO.	LANDOWNER(S)	AREA AFT. (Ha.)	MAIN DRAIN	HNYDCZAK OUTLET RELIEF	3rd LINE BRANCH DRAIN	3rd LINE BRANCH SPUR	10 SIDEROAD BRANCH DRAIN	4th LINE DRAIN OVERFLOW AREA	TOTAL COST	ALLOWANCES (ALL DRAINS)	SPECIAL COSTS
											OPTION 2		
15	Pt Lot 5	072-15902	1606148 Ontario Limited	1.37	\$116.00						\$116.00		
15	Pt Lot 5	072-15900	Cookstown Auto Centre Ltd.	5.67	\$5,754.00						\$5,754.00	\$4,950.00	
15	Pt Lot 6	072-15901	Carlos A. Carra	5.75	\$488.00						\$488.00		
15	Pt Lot 6	072-15910	Carlos A. Carra	0.89	\$75.00						\$75.00		
15	Pt Lot 6	072-15600	442023 Ontario Limited	5.86	\$497.00						\$497.00		
15	Pt Lot 6	072-15700	John Busko	0.19	\$49.00						\$49.00		
15	Pt Lot 6	072-15602	Brent L. Fellman	0.40	\$35.00						\$35.00		
15	PT LOTS 7&8	074-14900	Worldland Developments	3.32	\$282.00	\$103.00					\$385.00		
15	PT LOT 8	074-15000	Joss I. De Sio	7.88	\$702.00	\$244.00					\$946.00		
15	PT LOT 8	074-15101	Innisfil Town	0.71	\$63.00	\$22.00					\$85.00		
15	PT LOT 8	074-15100	Sisters of Our Lady of Mount	1.12	\$99.00	\$35.00					\$134.00		
15	PT LOT 8	074-15200	Sisters of Our Lady of Mount	2.12	\$188.00	\$66.00					\$254.00		
15	PT LOT 8	074-15201	Fabio Giorno	2.12	\$188.00	\$66.00					\$254.00		
15	W PT LOT 9	074-15400	J.D. Mitchell	10.20	\$908.00	\$316.00					\$1,224.00		
15	E PT LOT 9	074-15300	Heien E. Greenbridge	4.65	\$414.00	\$144.00					\$558.00		
15	PT LOT 10	074-15500	Anthony Toich	4.78	\$425.00	\$148.00					\$573.00		
15	PT LOT 10	074-15600	Renate M. Plymuk	3.20	\$285.00	\$99.00					\$384.00		
15	PT LOT 10	074-15700	Edo Capone	1.21	\$108.00	\$38.00					\$146.00		
15	PT LOT 10	074-15800	Franco Le Coche	1.62	\$144.00	\$50.00					\$194.00		
15	PT LOT 10	074-15900	Flora E. Le Coche	1.90	\$169.00	\$59.00					\$228.00		
15	PT LOT 10	074-16000	Raffaele Esposito	1.91	\$170.00	\$59.00					\$229.00		

SOUTH INNISFIL CREEK DRAIN & BRANCHES

PRELIMINARY COST DISTRIBUTION

OPTION No. 2

CON	DESCRIPTION	ROLL NO.	LANDOWNER(S)	AREA (Ha.)	MAIN DRAIN	OUTLET RELIEF	3rd LINE BRANCH DRAIN	3rd LINE BRANCH SPUR	10 SIDEROAD BRANCH DRAIN	4th LINE DRAIN OVERFLOW AREA	TOTAL COST	ALLOWANCES (ALL DRAINS)	SPECIAL COSTS
15	PT LOT 11	074-16100	Quenzi N. Alam	8.75	\$779.00	\$271.00					\$1,050.00		
15	PT LOT 11	074-16102	Gale A. Ball	0.27	\$23.00	\$9.00					\$34.00		
15	PT LOT 11	074-16110	Sharon Kuznyk	0.25	\$66.00	\$8.00					\$74.00		
15	PT LOT 11	074-16101	Julia A. Falsarella	0.24	\$64.00	\$8.00					\$72.00		
15	PT LOT 11	074-16200	Vince Fava	1.85	\$164.00	\$57.00					\$221.00		
15	PT LOT 11	074-16210	Phyllis Hajdukiewicz	0.26	\$69.00	\$8.00					\$77.00		
15	PT LOT 11	074-16300	Bill Nemeth	2.02	\$179.00	\$63.00					\$242.00		
15	PT LOTS 11&12	074-16401	Barry Bondi	0.85	\$76.00	\$27.00					\$103.00		
15	PT LOTS 11&12	074-16400	Owen A. Haythorne	1.46	\$130.00	\$45.00					\$175.00		
15	PT LOT 12	074-16500	Jorma Rautaimen	3.96	\$352.00	\$123.00					\$475.00		
15	PT LOT 12	074-16501	Fernando Pereira	2.12	\$188.00	\$66.00					\$254.00		
15	PT LOT 12	074-16520	Alar Koppanees	0.34	\$91.00	\$11.00					\$102.00		
15	PT LOT 12	074-16600	Rosalina Kupcewicz	7.52	\$670.00	\$233.00					\$903.00		
15	PT LOT 13	074-16702	Susan Downs	0.79	\$27.00	\$16.00					\$43.00		
15	PT LOT 13	074-16700	Alexander J. Constable	10.15	\$355.00	\$209.00					\$564.00		
15	PT LOT 13	074-16710	Blake B. Constable	0.28	\$30.00	\$6.00					\$36.00		
15	PT LOT 13	074-16720	1409407 Ontario Inc.	0.28	\$30.00	\$6.00					\$36.00		
15	W PT LOT 13	074-16701	Hugh O'Neill	0.39	\$41.00	\$8.00					\$49.00		
15	PT LOTS 13&14	074-16800	Larry E. Kell	9.71	\$340.00	\$200.00					\$540.00		
15	PT LOTS 13&14	074-16900	Hydro One Networks Inc.	0.18	\$19.00	\$11.00					\$30.00		
15	PT LOT 14	074-16801	Sandra M. Kneeshaw	0.22	\$23.00	\$14.00					\$37.00		
15	PT LOTS 14&15	074-17000	Ronald R. Zielke	8.24	\$289.00	\$170.00					\$459.00		

**SOUTH INNISFIL CREEK DRAIN & BRANCHES
PRELIMINARY COST DISTRIBUTION**

OPTION No. 2

CON	DESCRIPTION	ROLL NO.	LANDOWNER(S)	AREA AFFECT. (Ha.)	MAIN DRAIN	HN YDCZAK OUTLET RELIEF	3rd LINE BRANCH DRAIN	3rd LINE BRANCH SPUR	10 SIDEROAD BRANCH DRAIN	4th LINE DRAIN OVERFLOW AREA	TOTAL COST	ALLOWANCES (ALL DRAINS)	SPECIAL COSTS
15	PT LOTS 14&15	074-17040	Lynda M. Zielke	0.28	\$30.00	\$6.00					\$36.00		
15	PT LOT 15	074-17100	Joanne D. McCullough	0.19	\$20.00	\$12.00					\$32.00		
15	PT LOT 15	074-17001	Verna V. Smith	0.19	\$20.00	\$12.00					\$32.00		
15	PT LOT 15	074-17200	Keith E. Kell	7.81	\$273.00	\$161.00					\$434.00		
15	PT LOT 15	074-17901	Anne M. Hughes	0.19	\$20.00	\$12.00					\$32.00		
15	PT LOT 15	074-17800	Innisfil Town	0.81	\$29.00	\$17.00					\$46.00		
15	PT LOTS 15&16	074-17700	Innisfil Town Clerk Treasurer	1.10	\$38.00	\$23.00					\$61.00		
15	PT LOT 15	074-17600	Garth D. Miller	0.40	\$14.00	\$8.00					\$22.00		
15	PT LOT 15	074-17500	John Muslewski	0.36	\$13.00	\$7.00					\$20.00		
15	PT LOT 15	074-17400	Myung-Hoon Kim	0.52	\$18.00	\$11.00					\$29.00		
15	PT LOT 15	074-17300	Innisfil Hydro Electric	0.11	\$12.00	\$7.00					\$19.00		
14	PT N 1/2 Lot 8	074-14600	Worldland Developments	3.94	\$351.00	\$122.00					\$473.00		
14	PT N 1/2 Lot 8	074-14700	Worldland Developments	10.12	\$900.00	\$314.00					\$1,214.00		
14	PT N 1/2 Lot 8	074-14400	Jose M. De Soto	10.12	\$900.00	\$314.00					\$1,214.00		
14	PT N 1/2 Lot 8	074-14500	Alberta Cesta	10.12	\$900.00	\$314.00					\$1,214.00		
14	S 1/2 Lot 8	073-36400	Corrado Furianetto	16.15	\$1,437.00	\$501.00					\$1,938.00		
14	PT N 1/2 Lot 9	074-14300	Anna R. Granata	10.12	\$900.00	\$314.00					\$1,214.00		
14	PT N 1/2 Lot 9	074-14200	Janusz Waz	10.12	\$900.00	\$314.00					\$1,214.00		
14	PT N 1/2 Lot 9	074-14100	Roberto Giatti	10.12	\$900.00	\$314.00					\$1,214.00		
14	S 1/2 Lot 9	073-36300	Moussa Bahar	20.85	\$1,854.00	\$646.00					\$2,500.00		
14	PT N 1/2 Lot 9	074-14000	Biagio Schiavone	10.12	\$900.00	\$314.00					\$1,214.00		
14	E 1/4 S 1/2 Lot 9	073-36200	Sush Zebelman	9.31	\$829.00	\$289.00					\$1,118.00		

**SOUTH INNISFIL CREEK DRAIN & BRANCHES
PRELIMINARY COST DISTRIBUTION
OPTION No. 2**

CON	DESCRIPTION	ROLL NO.	LANDOWNER(S)	AREA AFT. (Ha.)	MAIN DRAIN	INLET RELIEF	3rd LINE BRANCH DRAIN	3rd LINE BRANCH SPUR	10 SIDEROAD BRANCH DRAIN	4th LINE DRAIN OVERFLOW AREA	TOTAL COST	ALLOWANCES (ALL DRAINS)	SPECIAL COSTS
14	Pt S 1/2 Lot 9	073-36201	Klaus G. Drobczyk	0.49	\$43.00	\$15.00					\$58.00		
14	Pt N 1/2 Lot 10	074-13700	Mijo Skalfjeak	9.72	\$865.00	\$301.00					\$1,166.00		
14	Pt N 1/2 Lot 10	074-13701	Wayne P. Antill	0.40	\$36.00	\$12.00					\$48.00		
14	Pt N 1/2 Lot 10	074-13900	Francesco Spina	10.12	\$900.00	\$314.00					\$1,214.00		
14	Pt N 1/2 Lot 10	074-13800	Quinto Ceofin	21.04	\$1,872.00	\$653.00					\$2,525.00		
14	S 1/2 Lot 10	073-36100	Douglas B. Jebb	39.22	\$3,490.00	\$1,216.00					\$4,706.00		
14	Pt S 1/2 Lot 10	073-36101	Douglas Jebb	0.44	\$39.00	\$14.00					\$53.00		
14	NW 1/4 Lot 11	074-13301	Tonis Lind	8.47	\$754.00	\$263.00					\$1,017.00		
14	Pt N 1/2 Lot 11	074-13400	Gregory W. Hilton	4.25	\$378.00	\$132.00					\$510.00		
14	Pt N 1/2 Lot 11	074-13500	Joseph P. Linder	4.27	\$379.00	\$132.00					\$511.00		
14	Pt N 1/2 Lot 11	074-13600	Peter J. Petryna	4.28	\$381.00	\$132.00					\$513.00		
14	E 1/2 N 1/2 Lot 11	074-13300	Dragan Ostojic	20.23	\$708.00	\$417.00					\$1,125.00		
14	Pt W 1/2 S 1/2 Lot 11	073-36000	Vlado Tesic	4.25	\$378.00	\$132.00					\$510.00		
14	Pt W 1/2 S 1/2 Lot 11	073-35900	Fiona J. Collins	3.48	\$310.00	\$108.00					\$418.00		
14	Pt W 1/2 S 1/2 Lot 11	073-35901	Timothy J. Garvey	0.74	\$66.00	\$23.00					\$89.00		
14	Pt W 1/2 S 1/2 Lot 11	073-35800	Myron J. Markowitz	4.24	\$378.00	\$131.00					\$509.00		
14	Pt W 1/2 S 1/2 Lot 11	073-35700	Marie A. Pearson	2.48	\$87.00	\$51.00					\$138.00		
14	Pt W 1/2 S 1/2 Lot 11	073-35601	Douglas S. Kennedy	1.69	\$60.00	\$35.00					\$95.00		
14	Pt W 1/2 S 1/2 Lot 11	073-35600	Ronald Balsch	4.23	\$148.00	\$87.00					\$235.00		
14	E 1/2 S 1/2 Lot 11	073-35500	Vladimir Ibrajev	20.23	\$708.00	\$417.00					\$1,125.00		
14	N 1/2 Lot 12	074-13201	Erkki Laakonon	39.85	\$1,397.00	\$821.00					\$2,218.00		
14	Pt N 1/2 Lot 12	074-13200	Erkki Laakonon	0.62	\$22.00	\$13.00					\$35.00		
14	S 1/2 Lot 12	073-35400	Prussis Incorporated	40.47	\$1,418.00	\$834.00					\$2,252.00		

**SOUTH INNISFIL CREEK DRAIN & BRANCHES
PRELIMINARY COST DISTRIBUTION
OPTION No. 2**

CON	DESCRIPTION	ROLL NO.	LANDOWNER(S)	AREA (Ha.)	MAIN DRAIN	HNDCZAK OUTLET RELIEF	3rd LINE BRANCH DRAIN	3rd LINE BRANCH SPUR	10 SIDEROAD BRANCH DRAIN	4th LINE DRAIN OVERFLOW AREA	TOTAL COST	ALLOWANCES (ALL DRAINS)	SPECIAL COSTS
											OPTION 2		
14	N 1/2 Lot 13	074-13100	Larry E. Kell	40.27	\$1,411.00	\$830.00					\$2,241.00		
14	Pt N 1/2 Lot 13	074-13101	Connie L. Kneeshaw	0.23	\$8.00	\$14.00					\$22.00		
14	S 1/2 Lot 13	073-35300	Dyce M. Sturgeon	40.47	\$1,418.00	\$834.00					\$2,252.00		
14	N 1/2 Lot 14	074-13000	Daniel R. Zielke	40.47	\$1,418.00	\$834.00					\$2,252.00		
14	W 1/2 S 1/2 Lot 14	073-35202	Effie Sannios	15.93	\$558.00	\$328.00					\$886.00		
14	E 1/2 S 1/2 Lot 14	073-34901	P. & A. Timmers & Sons	8.77	\$308.00	\$181.00					\$489.00		
14	N 1/2 Lot 15	074-12900	1402802 Ontario Inc.	41.16	\$1,442.00	\$848.00					\$2,290.00		
14	Pt N 1/2 Lot 15	074-12901	Levi W. Parsons	0.20	\$21.00	\$12.00					\$33.00		
14	Pt N 1/2 Lot 15	074-12902	Frederick D. Zielke	0.21	\$23.00	\$13.00					\$36.00		
14	S 1/2 Lot 15	073-34400	Wayne H. Procter	7.32	\$236.00	\$151.00					\$407.00		
14	N 1/2 Lot 16	074-12720	1402802 Ontario Inc.	20.96	\$735.00	\$432.00					\$1,167.00		
14	Pt N 1/2 Lot 16	074-12700	Eric Stovold	1.37	\$48.00	\$28.00					\$76.00		
14	Pt N 1/2 Lot 16	074-12710	Christopher Stovold	0.99	\$55.00	\$20.00					\$85.00		
14	Pt N 1/2 Lot 16	074-12600	Dorothy R. Constable	0.19	\$20.00	\$12.00					\$32.00		
14	Pt N 1/2 Lot 16	074-12601	Bonnie G. Kneeshaw	0.19	\$20.00	\$12.00					\$32.00		
14	Pt N 1/2 Lot 16	074-12500	John N. Becic	0.12	\$13.00	\$7.00					\$20.00		
14	Pt N 1/2 Lot 16	074-12400	Nancy Garriffe	0.14	\$14.00	\$9.00					\$23.00		
13	Pt N 1/2 Lot 10	073-32500	Andrew P. Klic	14.78	\$518.00	\$305.00					\$823.00		
13	Pt N 1/2 Lot 10	073-32700	Aubrey J. Smith	6.82	\$239.00	\$141.00					\$380.00		
13	Pt N 1/2 Lot 10	073-32800	Donato Decaro	8.33	\$292.00	\$172.00					\$464.00		
13	Pt N 1/2 Lot 10	073-32701	Paul G. Bevan	0.82	\$29.00	\$17.00					\$46.00		
13	Pt N 1/2 Lot 10	073-32610	Ronald J. Grimmer	0.21	\$23.00	\$13.00					\$36.00		

SOUTH INNISFIL CREEK DRAIN & BRANCHES

PRELIMINARY COST DISTRIBUTION

OPTION No. 2

CON	DESCRIPTION	ROLL NO	LANDOWNER(S)	AREA A/FFT (Ha.)	MAIN DRAIN	HINYDZAK OUTLET RELIEF	3rd LINE BRANCH DRAIN	3rd LINE BRANCH SPUR	10 SIDEROAD BRANCH DRAIN	4th LINE DRAIN OVERFLOW AREA	TOTAL COST	ALLOWANCES (ALL DRAINS)	SPECIAL COSTS
13	Pt N 1/2 Lot 10	073-32600	Gerd F. Krueger	0.32	\$111.00	\$7.00					\$18.00		
13	Pt N 1/2 Lot 11	073-33000	Alan R. Martin	7.14	\$250.00	\$147.00					\$397.00		
13	Pt N 1/2 Lot 11	073-33001	Linda Corrigan	1.22	\$43.00	\$25.00					\$68.00		
13	Pt N 1/2 Lot 11	073-33015	Wendy Kapralik	0.51	\$18.00	\$11.00					\$29.00		
13	Pt N 1/2 Lot 11	073-33010	Stephen Lau	0.51	\$18.00	\$11.00					\$29.00		
13	Pt N 1/2 Lot 11	073-33002	Peter Mason	0.49	\$17.00	\$10.00					\$27.00		
13	Pt N 1/2 Lot 11	073-33003	Mark R. Rideout	0.49	\$17.00	\$10.00					\$27.00		
13	Pt N 1/2 Lot 11	073-33200	Kurt Hertsch	7.56	\$263.00	\$156.00					\$421.00		
13	Pt N 1/2 Lot 11	073-33202	Anne Clitherow	1.54	\$54.00	\$32.00					\$86.00		
13	Pt N 1/2 Lot 11	073-33203	Timothy C. Harris	0.66	\$23.00	\$14.00					\$37.00		
13	Pt N 1/2 Lot 11	073-33204	Paul C. Chiterow	0.66	\$23.00	\$14.00					\$37.00		
13	Pt N 1/2 Lot 11	073-33200	Paul Silverthorne	10.50	\$368.00	\$216.00					\$584.00		
13	Pt N 1/2 Lot 11	073-33100	Laural D. McGeachy	10.16	\$337.00	\$209.00					\$566.00		
13	Pt N 1/2 Lot 11	073-33110	Donna McGeachy	0.33	\$12.00	\$7.00					\$19.00		
13	W 1/2 N 1/2 Lot 12	073-33300	Milan Milskie	18.80	\$638.00	\$387.00					\$1,045.00		
13	Pt N 1/2 Lot 12	073-33201	Shirley M. White	0.79	\$27.00	\$16.00					\$43.00		
13	Pt N 1/2 Lot 12	073-33320	Robert J. Jonkman	0.49	\$17.00	\$10.00					\$27.00		
13	E 1/2 N 1/2 Lot 12	073-33400	Dyce M. Sturgeon	18.85	\$661.00	\$388.00					\$1,049.00		
13	Pt N 1/2 Lot 12	073-33401	Silliam R. Sturgeon	1.26	\$44.00	\$26.00					\$70.00		
13	N 1/2 Lot 13	073-33510	Hasbrooke Holdings Inc. c/o James W. Bell	20.43	\$716.00	\$421.00					\$1,137.00		
13	Pt N 1/2 Lot 13	073-33500	Hasbrooke Holdings Inc. c/o James W. Bell	3.64	\$128.00	\$75.00					\$203.00		
13	Pt N 1/2 Lot 13	073-33501	Douglas G. Mattingley	0.99	\$35.00	\$20.00					\$55.00		

**SOUTH INNISFIL CREEK DRAIN & BRANCHES
PRELIMINARY COST DISTRIBUTION
OPTION No. 2**

CON	DESCRIPTION	ROLL NO.	LANDOWNER(S)	AREA AFFT. (Ha.)	MAIN DRAIN	HNYDCZAK OUTLET RELIEF	3rd LINE BRANCH DRAIN	3rd LINE BRANCH SPUR	10 SIDEROAD BRANCH DRAIN	4th LINE DRAIN OVERFLOW AREA	TOTAL COST	ALLOWANCES (ALL DRAINS)	SPECIAL COSTS
											OPTION 2		
4	Lot 15		Village of Churchhill Block Assessment No. 1 lands	59.02	\$13,149.00						\$13,149.00		
4	Lot 15		Village of Churchhill Block Assessment No. 2 lands north of 4th Line	16.21	\$3,611.00						\$3,611.00		
3	Lot 15		Village of Churchhill Block Assessment No. 2 lands south of 4th Line	62.79	\$10,611.00		\$18,603.00	\$3,728.00			\$32,942.00		
4	Lot 16		Village of Churchhill Block Assessment No. 3 lands	14.96	\$2,528.00		\$12,604.00	\$2,526.00			\$17,658.00		
TOTAL LANDS IN THE TOWN OF INNISFIL					6823.02	\$956,765.00	\$51,939.00	\$19,030.00	\$144,833.00	\$854,023.00	\$2,310,097.00	\$427,500.00	\$0.00
	Village of Churchhill Block Assessment No. 1 roads	*	Town of Innisfil	2.70	\$1,577.00						\$1,577.00		
	Village of Churchhill Block Assessment No. 2 roads north of 4th Line	*	Town of Innisfil	5.83	\$3,405.00						\$3,405.00		
	Village of Churchhill Block Assessment No. 2 roads south of 4th Line	*	Town of Innisfil	5.83	\$2,882.00		\$1,807.00	\$292.00			\$4,981.00		
	Village of Churchhill Block Assessment No. 3 roads	*	Town of Innisfil	1.37	\$677.00		\$726.00	\$117.00			\$1,520.00		
	7th Line	*	Town of Innisfil	2.68	\$1,894.00						\$1,894.00		
	6th Line	*	Town of Innisfil	15.13	\$10,633.00						\$10,633.00		
	5th Line	*	Town of Innisfil	15.61	\$16,696.00				\$1,084.00		\$17,780.00		\$0.00
	4th Line	*	Town of Innisfil	16.28	\$103,828.00		\$13,180.00	\$215.00	\$32,192.00	\$4,445.00	\$143,996.00		\$0.00
	3rd Line	*	Town of Innisfil	16.24	\$111,215.00		\$19,376.00	\$1,541.00	\$38,962.00	\$8,868.00	\$179,962.00		\$0.00
	5 Sideroad	*	Town of Innisfil	16.24	\$14,111.00						\$14,111.00		\$0.00

SOUTH INNISFIL CREEK DRAIN & BRANCHES

PRELIMINARY COST DISTRIBUTION

OPTION No. 2

CON	DESCRIPTION	ROLL NO.	LANDOWNER(S)	AREA AFT. (Ha.)	MAIN DRAIN	HNYDCZAK OUTLET RELIEF	3rd LINE BRANCH DRAIN	3rd LINE SPUK	10 SIDEROAD BRANCH DRAIN	4th LINE DRAIN OVERFLOW AREA	TOTAL COST	ALLOWANCES (ALL DRAINS)	SPECIAL COSTS
	10 Sideroad	*	Town of Innisfil	19.63	\$23,918.00	\$751.00			\$51,929.00	\$8,039.00	\$84,637.00		\$0.00
	2nd Line	*	Town of Innisfil	16.98	\$9,391.00		\$4,597.00			\$4,625.00	\$18,613.00		\$0.00
	14th Line	*	Town of Innisfil	4.97	\$2,212.00	\$770.00					\$2,982.00		
	15th Line	*	Town of Innisfil	10.87	\$6,352.00	\$1,685.00					\$8,037.00		\$0.00
	County Road No. 89	*	County of Simcoe	29.33	\$16,632.00	\$3,607.00					\$19,639.00		\$0.00
	County Road No. 4 (Yonge Street)	*	County of Simcoe	26.84	\$24,509.00	\$2,447.00	\$20,669.00	\$1,007.00			\$48,632.00		
	Highway No. 400	*	Province of Ontario	87.10	\$135,241.00	\$45,599.00					\$180,840.00		\$0.00
	TOTAL ROADS IN THE TOWN OF INNISFIL			293.63	\$487,163.00	\$54,259.00	\$48,493.00	\$3,170.00	\$124,167.00	\$25,977.00	\$743,229.00	\$69.00	\$0.00
	TOTAL LANDS & ROADS IN THE TOWN OF INNISFIL			7118.65	\$1,443,928.00	\$106,198.00	\$332,000.00	\$22,200.00	\$269,000.00	\$880,000.00	\$3,053,326.00	\$427,500.00	\$0.00
TOWN OF BRADFORD - WEST GWILLIMBURY													
	Pt Lot 10	003-31410	Anthony Chan	6.74	\$236.00	\$139.00					\$375.00		
	PLAN M649 BLK 24	003-31100	Bradford Town	0.70	\$25.00	\$14.00					\$39.00		
	PLAN M649 LOT 1	003-31104	Judith Burns	0.65	\$23.00	\$13.00					\$36.00		
	PLAN M649 LOT 2	003-31108	Cindy Merchant	0.71	\$25.00	\$15.00					\$40.00		
	PLAN M649 LOT 3	003-31112	Ralf Zimmer	0.83	\$29.00	\$17.00					\$46.00		
	PLAN M649 LOT 4	003-31116	Peter J. Nudo	0.74	\$26.00	\$15.00					\$41.00		
	PLAN M649 LOT 5	003-31120	Mark S. Nizio	0.84	\$30.00	\$17.00					\$47.00		
	PLAN M649 LOT 6	003-31124	Greg S. Brown	0.96	\$33.00	\$20.00					\$53.00		
	PLAN M649 LOT 7	003-31128	Leonard Gross	1.02	\$36.00	\$21.00					\$57.00		
	PLAN 51M649 PT LOT 8	003-31138	John Semhato	1.11	\$39.00	\$23.00					\$62.00		

**SOUTH INNISFIL CREEK DRAIN & BRANCHES
PRELIMINARY COST DISTRIBUTION**

OPTION No. 2

CON	DESCRIPTION	ROLL NO.	LANDOWNER(S)	AREA (Ha.)	MAIN DRAIN	3rd LINE BRANCH DRAIN	3rd LINE BRANCH SPUR	10 SIDEROAD BRANCH DRAIN	4th LINE DRAIN OVERFLOW AREA	TOTAL COST	ALLOWANCES (ALL DRAINS)	SPECIAL COSTS
13	PLAN 51M649 PT LOT 8	003-31136	Jonmarcus Custom Built Homes	1.11	\$39.00	\$23.00				OPTION 2 \$62.00		
13	PLAN M649 LOT 9	003-31142	Dawn E. Martin	0.76	\$26.00	\$16.00				\$42.00		
13	PLAN M649 LOT 10	003-31146	Nelson Barroso	0.80	\$29.00	\$16.00				\$45.00		
13	PLAN M649 LOT 11	003-31150	Lorne Wade	0.70	\$25.00	\$14.00				\$39.00		
13	PLAN M649 LOT 1	003-31154	James R. Young	0.80	\$29.00	\$16.00				\$45.00		
13	PLAN M649 LOT 13	003-31158	Ron Noble	0.54	\$19.00	\$11.00				\$30.00		
13	PLAN M649 LOT 14	003-31162	John Moniz	0.54	\$19.00	\$11.00				\$30.00		
13	PLAN M649 LOT 15	003-31166	Domenic Demarino	0.66	\$23.00	\$14.00				\$37.00		
13	PLAN M649 LOT 16	003-31170	Domenic F. Ferragine	0.66	\$23.00	\$14.00				\$37.00		
13	PLAN M649 LOT 17	003-31174	Sylvia Medora	0.59	\$20.00	\$12.00				\$32.00		
13	PLAN M649 LOT 18	003-31178	John N. Bell	0.44	\$15.00	\$9.00				\$24.00		
13	PLAN M649 LOT 19	003-31182	Joe Moniz	0.62	\$22.00	\$13.00				\$35.00		
13	PLAN M649 LOT 20	003-31186	Adina L. Zanmit	0.98	\$35.00	\$20.00				\$55.00		
13	PLAN M649 LOT 21	003-31190	Warren P. Houston	0.57	\$20.00	\$12.00				\$32.00		
13	PLAN M649 LOT 22	003-31194	Sharon L. Boddy	0.53	\$19.00	\$11.00				\$30.00		
13	PLAN M649 LOT 23	003-31198	Paolo L. Zanet	0.63	\$23.00	\$13.00				\$36.00		
13	S PT LOT 11	003-31000	Phillip J. Tolley	10.92	\$383.00	\$225.00				\$608.00		
13	PT LOT 11	003-31001	Susan Ebbs	10.15	\$355.00	\$209.00				\$564.00		
13	S PT LOT 11	003-30800	Margaret L. Oddy	60.11	\$2,166.00	\$1,239.00				\$3,345.00		
13	S PT LOT 12	003-30801	Ward Boddy	0.47	\$17.00	\$10.00				\$27.00		
13	S PT LOT 13	003-30300	Eric Wright	18.84	\$661.00	\$588.00				\$1,049.00		
13	S PT LOT 13	003-30320	Eric Wright	4.14	\$145.00	\$85.00				\$230.00		

**SOUTH INNISFIL CREEK DRAIN & BRANCHES
PRELIMINARY COST DISTRIBUTION
OPTION No. 2**

CON	DESCRIPTION	ROLL NO.	LANDOWNER(S)	AREA AFET.	MAIN DRAIN	HNYDCZAK OUTLET RELIEF	3rd LINE BRANCH DRAIN	3rd LINE BRANCH SPUR	10 SIDEROAD BRANCH DRAIN	4th LINE DRAIN OVERFLOW AREA	TOTAL COST	ALLOWANCES (ALL DRAINS)	SPECIAL COSTS
13	S PT LOT 13	003-305000	Timothy J. Callacott	0.74	\$26.00	\$15.00					\$41.00		
13	S PT LOT 13	003-306600	Harold E. Ferguson	0.37	\$13.00	\$8.00					\$21.00		
13	S PT LOT 13	003-306061	John A. Van Lierop	0.37	\$13.00	\$8.00					\$21.00		
13	S PT LOT 13	003-307000	Wendelyne M. Lawrence	0.38	\$13.00	\$8.00					\$21.00		
13	S PT LOT 13	003-304000	James A. Leffer	0.74	\$26.00	\$15.00					\$41.00		
13	PT LOT 13	003-303011	Ella W. Richardson	0.70	\$25.00	\$14.00					\$39.00		
13	S PT LOT 13	003-30215	Hasbrooke Holdings Inc.	6.91	\$242.00	\$142.00					\$384.00		
13	S PT LOT 13	003-302011	Suzanne M. Darwin	1.51	\$53.00	\$31.00					\$84.00		
12	N PT LOT 11	003-27503	John S. Koperwas	28.92	\$982.00	\$577.00					\$1,559.00		
12	N PT LOT 11	003-27500	Thomas R. Bernichte	1.02	\$36.00	\$21.00					\$57.00		
12	S PT LOT 11	003-25500	Rita M. Macnab	5.23	\$184.00	\$108.00					\$292.00		
12	N PT LOT 12	003-27800	Lee A. Burgess	39.66	\$1,389.00	\$817.00					\$2,206.00		
12	N PT LOT 12	003-27802	Michael M. Goldenberg	0.38	\$13.00	\$8.00					\$21.00		
12	N PT LOT 12	003-27801	Michael Grishaber	0.40	\$14.00	\$8.00					\$22.00		
12	S PT LOT 12	003-25000	Simcoe County	36.42	\$1,276.00	\$750.00					\$2,026.00		
12	N PT LOT 13	003-28004	Charles A. Conesicao	12.51	\$439.00	\$258.00					\$697.00		
12	N PT LOT 13	003-27903	Nada Tasea	1.11	\$39.00	\$23.00					\$62.00		
12	PT LOT 13	003-27906	Michael D. Hogg	0.46	\$17.00	\$9.00					\$26.00		
12	N PT LOT 13	003-27901	Graham Powers	0.65	\$23.00	\$13.00					\$36.00		
12	N PT LOT 13	003-27902	Robert W. Fortune	0.93	\$32.00	\$19.00					\$51.00		
12	N PT LOT 13	003-27905	Ronald J. Whillier	1.25	\$44.00	\$26.00					\$70.00		

SOUTH INNISFIL CREEK DRAIN & BRANCHES
PRELIMINARY COST DISTRIBUTION
OPTION No. 2

CON	DESCRIPTION	ROLL NO.	LANDOWNER(S)	AREA AFFT. (Hta.)	MAIN DRAIN	HNVDZAK OUTLET RELIEF	3rd LINE BRANCH DRAIN	3rd LINE BRANCH SPUR	10 SIDEROAD BRANCH DRAIN	4th LINE DRAIN OVERFLOW AREA	TOTAL COST	ALLOWANCES (ALL DRAINS)	SPECIAL COSTS
OPTION 2													
12	N PT LOT 13	003-27900	Helene Boucher	0.79	\$27.00	\$16.00					\$43.00		
12	S Pt Lot 13	003-24901	John E. Goerisma	1.78	\$62.00	\$37.00					\$99.00		
TOTAL ON LANDS IN BRADFORD - WEST GWILLIMBURY					272.19	\$9,543.00	\$5,606.00	\$0.00	\$0.00	\$0.00	\$15,149.00		
	13th Line	*	Town of Bradford - West Gwillimbury	3.35	\$1,283.00	\$519.00					\$1,804.00		
	Kilkenny Trail	*	Town of Bradford - West Gwillimbury	1.50	\$575.00	\$233.00					\$808.00		
	10 Sideroad	*	Town of Bradford - West Gwillimbury	1.73	\$669.00	\$244.00					\$913.00		
TOTAL ROADS IN BRADFORD - WEST GWILLIMBURY					6.58	\$2,529.00	\$996.00	\$0.00	\$0.00	\$0.00	\$3,525.00	\$0.00	\$0.00
TOTAL LANDS & ROADS IN BRADFORD - WEST GWILLIMBURY					278.77	\$12,072.00	\$6,602.00	\$0.00	\$0.00	\$0.00	\$18,674.00	\$0.00	\$0.00
GRAND TOTAL - OPTION No. 2					7,397.42	\$1,456,000.00	\$112,800.00	\$332,000.00	\$22,200.00	\$880,000.00	\$3,072,000.00	\$427,500.00	\$0.00

APPENDIX P
PRELIMINARY COST DISTRIBUTION
OPTION No. 3

**SOUTH INNISFIL CREEK DRAIN & BRANCHES
PRELIMINARY COST DISTRIBUTION
OPTION No. 3**

CON	DESCRIPTION	ROLL NO.	LANDOWNER(S)	AREA AFFT. (Ha.)	MAIN DRAIN	H/VDCZAK OUTLET RELIEF	3rd LINE BRANCH DRAIN	3rd LINE BRANCH SPUR	10 SIDEROAD BRANCH DRAIN	5th LINE DRAIN OVERFLOW AREA	TOTAL COST	ALLOWANCES (ALL DRAINS)	SPECIAL COSTS
TOWN OF INNISFIL													
7	S 1/2 Lot 3	018-03900	Donald H. & Drossora L. Oakley	22.12	\$3,152.00						\$3,152.00		
7	PT Lot 3	018-04000	Ottmar & Vivian Maerz	0.21	\$89.00						\$89.00		
7	W 1/2 Lot 4	018-05100	Rix Farm Ltd.	13.70	\$1,926.00						\$1,926.00		
7	SE 1/4 Lot 4	018-04200	Tatford Farm Limited	20.23	\$2,843.00						\$2,843.00		
7	SW 1/4 Lot 4	018-04100	Steven P. & Lisa A. Harfield	4.55	\$640.00						\$640.00		
7	S 1/4 Lot 5	018-04500	Grithuni R. Webb	9.02	\$1,268.00						\$1,268.00		
7	S 1/4 Lot 5	018-04400	Ray O. & Isobell Webb	8.40	\$1,181.00						\$1,181.00		
6	N 1/2 Lot 3	018-02900	Gordon J. & Joyce E. McLean	30.04	\$4,223.00						\$4,223.00		
6	N 1/2 Lot 4	018-02600	Margaret A. Vecenina-Huyer	9.99	\$1,405.00						\$1,405.00		
6	N 1/2 Lot 4	018-02800	Lisa D. Peterson	30.55	\$4,294.00						\$4,294.00		
6	N 1/4 Lot 5	018-02500	Albert & Vivian Rogers	14.17	\$1,991.00						\$1,991.00		
6	S 1/2 N 1/2 Lot 5	018-01500	Maria H. Van Der Mast	60.30	\$8,476.00						\$8,476.00		
6	PT Lot 5	018-01600	Warren K. & Barbara M. Bagelley	0.20	\$85.00						\$85.00		
6	SW 1/4 Lot 4	018-01300	KV-Altia Investments c/o Peter Petropoulos	15.85	\$2,228.00						\$2,228.00		
6	SE 1/4 Lot 4	018-01400	Julia E. Robson	20.74	\$2,915.00						\$2,915.00		
6	S 1/2 Lot 3	018-00900	1045990 Ontario Inc.	3.03	\$426.00						\$426.00		
6	N 1/2 Lot 6	018-02000	Angus F. Henry	13.20	\$1,856.00						\$1,856.00		

**SOUTH INNISFIL CREEK DRAIN & BRANCHES
PRELIMINARY COST DISTRIBUTION**

OPTION No. 3

CON	DESCRIPTION	ROLL NO.	LANDOWNER(S)	AREA AFFT. (Ha.)	MAIN DRAIN	INLET RELIEF	3rd LINE BRANCH DRAIN	3rd LINE BRANCH SPUR	10 SIDEROAD BRANCH DRAIN	5th LINE DRAIN OVERFLOW AREA	TOTAL COST	ALLOWANCES (ALL DRAINS)	SPECIAL COSTS
6	N PT Lot 6	018-02010	Allen E. Henry	0.19	\$80.00						\$80.00		
6	S PT Lot 6	018-01900	John & Pamela Hiverda	36.17	\$5,084.00						\$5,084.00		
6	S 1/2 Lot 6	018-01800	John & Pamela Hiverda	0.23	\$97.00						\$97.00		
6	Lot 7	020-00100	751518 Ontario Limited	42.51	\$5,975.00						\$5,975.00		
6	S 1/2 Lot 8	020-00200	Raymond B. & Lois A. Sutton	7.89	\$1,109.00						\$1,109.00		
6	S PT Lot 8	020-00201	Peter & Deborah Moore	0.33	\$139.00						\$139.00		
6	S 1/2 Lot 9	020-00300	Anthony & Maria Sinagoga	11.09	\$1,559.00						\$1,559.00		
6	S 1/2 Lot 10	020-00400	Wilshire Park Holdings Ltd.	17.28	\$2,429.00						\$2,429.00		
6	N 1/2 S 1/2 Lot 11	021-04300	Catherine R. Hall	4.42	\$621.00						\$621.00		
6	S 1/2 Lot 11	021-04400	Kenneth S. & Ruthann I. Wiener	20.23	\$2,845.00						\$2,845.00		
6	W30 S 1/2 Lot 12	021-04500	Orville F. Awrey	9.90	\$1,392.00						\$1,392.00		
6	C30 S 1/2 Lot 12	021-04600	Bill Silvester	10.65	\$1,497.00						\$1,497.00		
6	E40 S 1/2 Lot 12	021-04700	Gordon J. & Grace I. Kent	16.05	\$2,256.00						\$2,256.00		
6	SW 1/4 Lot 13	021-04800	Anna J. Zlender	20.23	\$2,845.00						\$2,845.00		
6	SE 1/4 Lot 13	021-04900	Michael H. Wm. Slaby	20.23	\$2,845.00						\$2,845.00		
6	S 1/2 Lot 14	021-05000	Winston I. Pratt	40.47	\$5,688.00						\$5,688.00		
6	S 1/2 PT Lot 15	021-05100	Min. of Trans. & Communications Director Municipal Subsidies	0.81	\$114.00						\$114.00		
6	S 1/2 Lot 15	021-05200	James G. & EJayne Cole	18.55	\$2,607.00						\$2,607.00		
6	S 1/2 PT Lot 15	021-05300	Donna M. Huisman	0.26	\$110.00						\$110.00		
6	N PT 1/2 S 1/2 Lot 15	021-05400	Doris E. Shaskell	10.42	\$1,464.00						\$1,464.00		

**SOUTH INNISFIL CREEK DRAIN & BRANCHES
PRELIMINARY COST DISTRIBUTION**

OPTION No. 3

CON	DESCRIPTION	ROLL NO.	LANDOWNER(S)	AREA AFPT. (Ha.)	MAIN DRAIN	HNYDCZAK OUTLET RELIEF	3rd LINE BRANCH DRAIN	3rd LINE BRANCH SPUR	10 SIDEROAD BRANCH DRAIN	5th LINE DRAIN OVERFLOW AREA	TOTAL COST	ALLOWANCES (ALL DRAINS)	SPECIAL COSTS
6	N PT 1/2 S 1/2 Lot 15	021-05500	Glenn E. & Monique J. Lloyd c/o Sunset Speedway	2.81	\$395.00						\$395.00		
5	N 1/2 Lot 5	001-15500	1402802 Ontario Inc. c/o Kell Farms Limited	32.28	\$4,538.00						\$4,538.00		
5	N PT 1/2 Lot 5	001-15300	Robert A. & Stell T. Eyers	0.51	\$215.00						\$215.00		
5	S 1/2 Lot 4	001-14600	Kell Farms Limited	2.41	\$231.00						\$231.00		
5	S 1/2 Lot 5	001-14800	1402802 Ontario Inc. c/o Kell Farms Limited	19.20	\$1,842.00						\$1,842.00		
5	S Pt 1/2 Lot 5	001-14802	Kenneth L. Martin	0.19	\$55.00						\$55.00		
5	SW 1/4 Lot 6	001-14900	Evelyn I. Pearson	20.23	\$1,941.00						\$1,941.00		
5	SE 1/4 Lot 6, N 1/2 Lot	001-15000	Thomas J. & Eileen C. Bancroft-Wilson	50.18	\$7,054.00						\$7,054.00		
5	N PT 1/2 Lot 6	001-13100	Heleen P. Sturgess	0.41	\$173.00						\$173.00		
5	N 1/2 Lot 7	001-27900	Ivano Tomietto & Sergio Faeca et. Al. c/o Don Ranzetti	40.06	\$5,631.00						\$5,631.00		
5	S 1/2 Lot 7	001-26700	Maria & Cornelius Van Der Mast	39.66	\$5,574.00						\$5,574.00		
5	N 1/2 Lot 8	001-27700	Maria H. Van Der Mast	72.85	\$10,240.00						\$10,240.00		
5	S 1/2 Lot 8	001-26900	Jacqueline Dean	20.59	\$2,894.00						\$2,894.00		
5	E70 S 1/2 Lot 9	001-27000	Virginia G. Trombley	28.33	\$3,981.00						\$3,981.00		
5	N PT 1/2 Lot 9	001-27600	Shelby Bowman	0.14	\$59.00						\$59.00		
5	N 1/2 Lot 9	001-27500	Guido Holdings Inc. Guido & Elmerinda Lecce	40.33	\$5,669.00						\$5,669.00		
5	N 1/2 Lot 10	001-27400	Garry S. & Sharon J. Sawyer	40.47	\$5,688.00						\$5,688.00		

SOUTH INNISFIL CREEK DRAIN & BRANCHES													
PRELIMINARY COST DISTRIBUTION													
OPTION No. 3													
CON	DESCRIPTION	ROLL NO.	LANDOWNER(S)	AREA (Ha.)	MAIN DRAIN	RNYDCZAK OUTLET RELIEF	3rd LINE BRANCH DRAIN	3rd LINE BRANCH SPUR	10 SIDEROAD BRANCH DRAIN	5th LINE DRAIN OVERFLOW AREA	TOTAL COST	ALLOWANCES (ALL DRAINS)	SPECIAL COSTS
5	S 1/2 Lot 10	001-27300	Randall M. Zhak	20.40	\$2,867.00						OPTION 3 \$2,867.00		
5	S 1/2 E 1/4 Lot 10	001-27200	Giuseppe & Filomena Troiano	10.17	\$1,430.00						\$1,430.00		
5	S 1/2 W 1/4 Lot 10	001-27100	Gary M. Taylor & Isabelle J. Wagner	10.17	\$1,430.00						\$1,430.00		
5	N 1/2 Lot 11	002-32200	Frank & Mathilda A. Leonisio	40.25	\$5,658.00						\$5,658.00		
5	N PT 1/2 Lot 11	002-32201	Frank & Mathilda A. Leonisio	0.20	\$85.00						\$85.00		
5	N 1/4 S 1/2 Lot 11	002-26700	Peter E. & Kelly-Anne Kenny	8.58	\$1,206.00						\$1,206.00		
5	S 1/4 S 1/2 Lot 11	002-26800	Susan C. Caleb	8.64	\$1,215.00						\$1,215.00		
5	S PT Lot 11	002-26900	Theodore Van Kaik	5.79	\$814.00						\$814.00		
5	S PT Lot 11	002-27000	Dalton P. & Loxi C. Street	5.07	\$713.00						\$713.00		
5	S PT Lot 11	002-27100	Vanny Ly	3.99	\$561.00						\$561.00		
5	S PT Lot 11	002-27200	Jack & Dorothy Ross	4.36	\$613.00						\$613.00		
5	S PT Lot 11	002-27300	Lisa M. Smith	4.13	\$803.00						\$803.00		
5	N 1/2 Lot 12	002-32000	Thoma L. & James H. Farr	60.41	\$8,491.00						\$8,491.00		
5	N PT 1/2 Lot 12	002-32001	Elmo J. & Rosie S. Wheeler	0.29	\$123.00						\$123.00		
5	W 1/2 S 1/4 Lot 12	002-27500	Steve Wasyluk	10.12	\$1,968.00						\$1,968.00		
5	W 1/2 E 1/2 S 1/4 Lot 12	002-27600	Jacques Andriano	5.26	\$1,024.00						\$1,024.00		
5	E 1/4 S 1/4 Lot 12	002-27700	Connie M. & Marshall M. Reive	4.86	\$945.00						\$945.00		
5	N 1/2 Lot 13	002-31900	Hannah Schaefer	60.68	\$8,529.00						\$8,529.00		
5	W 7/8 S 1/2 Lot 13	002-27900	Jerry Elias	40.10	\$5,636.00						\$5,636.00		

**SOUTH INNISFIL CREEK DRAIN & BRANCHES
PRELIMINARY COST DISTRIBUTION
OPTION No. 3**

CON	DESCRIPTION	ROLL NO.	LANDOWNER(S)	AREA AFFT. (Ha.)	MAIN DRAIN	OUTLET RELIEF	3rd LINE BRANCH DRAIN	3rd LINE BRANCH SPUR	10 SIDEROAD BRANCH DRAIN	5th LINE DRAIN OVERFLOW AREA	TOTAL COST	ALLOWANCES (ALL DRAINS)	SPECIAL COSTS
											OPTION 3		
5	E30 S 1/2 Lot 13	002-27910	Corinne & Richard T. Knaizeff	0.37	\$156.00						\$156.00		
5	S 1/2 Lot 14	002-28000	Hannah Schaefer	52.61	\$7,395.00						\$7,395.00		
5	Lot 15	002-29000	Karl Farms Limited	75.21	\$10,572.00						\$10,572.00		
5	N PT 1/2 Lot 15	002-31500	Sixth Line Cemetery c/o Barb Reid	2.99	\$420.00						\$420.00		
5	S PT Lot 15	002-28700	Rock Roberts & Cindy P. Lilly	0.13	\$54.00						\$54.00		
5	S PT Lot 15	002-28600	Dino Chiment & Sherry Walsh-Chiment	0.22	\$92.00						\$92.00		
5	S PT Lot 15	002-28500	David A. & Mary L. Couffer	0.18	\$76.00						\$76.00		
5	S PT Lot 15	002-28400	Douglas C. & Margaret A. Diceman	0.15	\$63.00						\$63.00		
5	S PT Lot 15	002-28300	Colin Browne	0.21	\$89.00						\$89.00		
5	S PT Lot 15	002-28200	Alfredo Garcia	0.10	\$42.00						\$42.00		
5	N 1/2 Lot 16	002-31300	1589114 Ontario Ltd.	39.72	\$5,583.00						\$5,583.00		
5	S 1/2 Lot 16	002-29100	882022 Ontario Limited	39.64	\$5,572.00						\$5,572.00		
5	W30 S 1/2 Lot 17	002-29200	Keith Tse & Karen Hunt	5.77	\$811.00						\$811.00		
4	N 1/2 Lot 2	001-13000	4090 4th Line Inc.	11.07	\$429.00						\$429.00		
4	W 1/4 S 1/2 Lot 2	001-11100	Lina Spataro	8.79	\$341.00						\$341.00		
4	S 3/4 Lot 2	001-11200	4090-4th Line Inc.	29.64	\$1,151.00						\$1,151.00		
4	S Pt Lot 2	001-11400	Jane Latanville & Robyn Oscar	0.40	\$16.00						\$16.00		
4	Lot 3	001-11700	4090 4th Line Inc.	63.43	\$2,462.00						\$2,462.00		
4	S Pt Lot 3	001-11600	Elizabeth Kippers	1.76	\$69.00						\$69.00		

**SOUTH INNISFIL CREEK DRAIN & BRANCHES
PRELIMINARY COST DISTRIBUTION**

OPTION No. 3

CON	DESCRIPTION	ROLL NO.	LANDOWNER(S)	AREA AFFT. (Ha.)	MAIN DRAIN	HYDRAZAK	3rd LINE BRANCH DRAIN	3rd LINE BRANCH SPUR	10 SIDEROAD BRANCH DRAIN	5th LINE DRAIN OVERFLOW AREA	TOTAL COST	ALLOWANCES (ALL DRAINS)	SPECIAL COSTS
4	N 1/2 Lot 4	001-12600	Brian & Margaret R. Baker	40.06	\$2,139.00						\$2,139.00		
4	S 1/2 Lot 4	001-11900	David J. & Barbara E. Marling	40.47	\$1,571.00						\$1,571.00		
4	N 1/2 Lot 5	001-12500	Annie E. Jones	39.82	\$2,126.00						\$2,126.00		
4	N PT 1/2 Lot 5	001-12501	Warren O. Jones	0.65	\$35.00						\$35.00		
4	S 1/2 Lot 5	001-12000	Angelo & Augusto Persico	40.47	\$2,160.00						\$2,160.00		
4	N 1/2 Lot 6	001-12400	Evelyn I. Pearson	36.42	\$1,944.00						\$1,944.00		
4	S 1/2 Lot 6	001-12100	David C. & Viola M. Brubacher	37.41	\$1,997.00						\$1,997.00		
4	S PT Lot 6	001-12300	John J. Metcalfe	0.77	\$42.00						\$42.00		
4	N 1/2 Lot 7	001-26400	Solid B.M. Manufacturing Inc. Mario Petrucci	37.49	\$3,707.00						\$3,707.00		
4	W 1/2 S 1/2 Lot 7	001-25400	Lillian J. Williamson	12.14	\$648.00				\$4,403.00		\$5,051.00		
4	S PT 1/2 Lot 7	001-25500	Raif & Angela Rurnithun	14.15	\$1,399.00				\$1,662.00		\$3,061.00		
4	S PT 1/2 Lot 7	001-25600	Francis & Nina Grillo N. & C. Del Bel Belluz	10.12	\$1,000.00				\$1,189.00		\$2,189.00		
4	N 1/2 Lot 8	001-26300	Michael & Janette Eschli	40.47	\$4,001.00				\$4,753.00		\$8,754.00		
4	S 1/2 Lot 8	001-25800	Keith F. & Rena M. Coutts	60.40	\$5,971.00				\$7,094.00		\$13,065.00		
4	S PT Lot 8	001-25801	Rena M. Coutts	0.23	\$68.00				\$81.00		\$149.00		
4	N 1/2 Lot 9	001-26200	William G. & Ruth A. Lucas	40.27	\$3,981.00				\$3,508.00		\$9,489.00		
4	N PT Lot 9	001-26201	Linda & Daryl J. Winslow	0.19	\$57.00				\$78.00		\$135.00		
4	SE 1/4 Lot 9	001-25900	Maria Stefnik	19.74	\$1,932.00				\$2,700.00		\$4,632.00		
4	SE PT Lot 9	001-25910	William G. Montgomery	0.40	\$40.00				\$53.00		\$93.00		

**SOUTH INNISFILL CREEK DRAIN & BRANCHES
PRELIMINARY COST DISTRIBUTION**

OPTION No. 3													
CON	DESCRIPTION	ROLL NO.	LANDOWNER(S)	AREA AFFT. (Ha.)	MAIN DRAIN	HNYDCZAK OUTLET RELIEF	3rd LINE BRANCH DRAIN	3rd LINE BRANCH SPUR	10 SIDEROAD BRANCH DRAIN	5th LINE DRAIN OVERFLOW AREA	TOTAL COST	ALLOWANCES (ALL DRAINS)	SPECIAL COSTS
4	N 1/2 Lot 10	001-26100	Jean C. & Donald E. Hillock	39.49	\$3,904.00				\$5,401.00		\$9,305.00		
4	N PT Lot 10	001-26110	Jean C. Hillock	0.24	\$71.00			\$98.00			\$169.00		
4	S 1/2 Lot 10	001-26600	Jean C. & Donald E. Hillock	40.29	\$3,983.00				\$5,311.00	\$5,227.00	\$14,721.00	\$571.00	
4	N 1/2 Lot 11	002-26400	Jony & Helen Bondar	40.47	\$5,905.00					\$21,002.00	\$26,907.00	\$37.00	
4	N 1/2 S 1/2 Lot 11	002-20700	Keil Farms Limited	20.23	\$8,422.00					\$21,002.00	\$29,424.00	\$4,989.00	
4	S PT Lot 11	002-20900	Angelo & Geraldo Tuzi	2.18	\$424.00					\$4,525.00	\$4,949.00		
4	S PT Lot 11	002-20902	Paolo Tuzi	2.18	\$424.00					\$4,525.00	\$4,949.00		
4	S PT Lot 11	002-20904	Giuseppe & Paola L. Della	2.18	\$424.00					\$4,525.00	\$4,949.00		
4	S PT Lot 11	002-20906	Geraldo & Angelo Tuzi	2.18	\$424.00					\$4,525.00	\$4,949.00		
4	S PT Lot 11	002-20908	Paolo Tuzi	2.18	\$424.00					\$4,525.00	\$4,949.00		
4	S PT Lot 11	002-20910	Maria Tersigiani	2.18	\$5,212.00					\$4,525.00	\$9,737.00	\$4,785.00	
4	S PT Lot 11	002-20912	Geraldo & Angelo Tuzi	2.19	\$1,806.00					\$4,546.00	\$6,352.00	\$483.00	
4	S PT Lot 11	002-20914	Angelo Tuzi	2.19	\$1,806.00					\$4,546.00	\$6,352.00	\$483.00	
4	S PT Lot 11	002-20916	Maria Tersigiani	2.18	\$1,075.00					\$4,525.00	\$5,600.00	\$195.00	
4	N 1/2 Lot 12	002-26300	William J. Stonkus	40.47	\$16,901.00					\$8,401.00	\$25,302.00	\$109,582.00	
4	S 1/2 Lot 12	002-20918	Michael P. & Lucy M. Valente	4.08	\$2,274.00					\$8,469.00	\$10,743.00	\$518.00	
4	S 1/2 Lot 12	002-20920	Maria Tersigiani	4.08	\$2,195.00					\$8,469.00	\$10,664.00	\$312.00	
4	S 1/2 Lot 12	002-20922	Paolo Tuzi c/o Maria Tersigiani	4.08	\$1,465.00					\$8,469.00	\$9,934.00	\$150.00	
4	S 1/2 Lot 12	002-20924	Lisa De Santis	4.08	\$794.00					\$8,469.00	\$9,263.00		
4	S 1/2 Lot 12	002-20926	Geraldo & Angelo Tuzi	4.08	\$794.00					\$8,469.00	\$9,263.00		

**SOUTH INNISFIL CREEK DRAIN & BRANCHES
PRELIMINARY COST DISTRIBUTION
OPTION No. 3**

CON	DESCRIPTION	ROLL NO.	LANDOWNER(S)	AREA (Ha.)	MAIN DRAIN	OUTLET RELIEF	3rd LINE BRANCH DRAIN	3rd LINE BRANCH SPUR	10 SIDEROAD BRANCH DRAIN	5th LINE DRAIN OVERFLOW AREA	TOTAL COST	ALLOWANCES (ALL DRAINS)	SPECIAL COSTS
4	S 1/2 Lot 12	002-20928	Maria Torsigni	4.09	\$575.00					\$8,490.00	OPTION 3 \$9,065.00		
4	S 1/2 Lot 12	002-20970	Aubrey Kerkhof	10.64	\$1,496.00					\$22,086.00	\$23,582.00		
4	S 1/2 Lot 12	002-20932	Geraldo & Angelo Tuzi	4.14	\$582.00					\$8,594.00	\$9,176.00		
4	N 1/2 Lot 13	002-26100	William J. Storkus	40.47	\$5,688.00						\$5,688.00		
4	S 1/2 Lot 13	002-21000	Amaron Investments Ltd.	40.47	\$5,688.00						\$5,688.00		
4	N 1/2 Lot 14	002-26000	Graziano & Chiara M. Favret	41.95	\$5,897.00						\$5,897.00		
4	N PT 1/2 Lot 14	002-26001	Chiara M. & Graziano Favret	0.42	\$59.00						\$59.00		
4	S 1/2 Lot 14	002-21100	Amaron Investments Ltd.	38.16	\$5,363.00						\$5,363.00		
4	S PT 1/2 Lot 14	002-21300	Trael G. & Angela L. Runney	0.55	\$77.00						\$77.00		
4	S PT 1/2 Lot 14	002-21400	David N. & Susan M. Maan	0.55	\$77.00						\$77.00		
4	N 1/2 Lot 15	002-25700	1636374 Ontario Inc.	35.34	\$4,967.00						\$4,967.00		
4	N PT 1/2 Lot 15	002-25800	Kevin J. Brauti & Amber D. Foote	0.23	\$33.00						\$33.00		
4	N PT 1/2 Lot 15	002-25200	Elmar Lanka	2.39	\$336.00						\$336.00		
4	N PT 1/2 Lot 15	002-25500	Kemeth & Joan M. Kell	0.28	\$118.00						\$118.00		
4	N PT 1/2 Lot 15	002-25210	Louis Gialdakis	2.21	\$311.00						\$311.00		
4	N PT 1/2 Lot 15	002-25300	Karen E. French	0.21	\$89.00						\$89.00		
4	PT Lot 16	002-25000	Michele & Maria Demarco	17.50	\$1,730.00			\$4,868.00			\$7,045.00		
4	N 1/2 Lot 16	002-24400	Barnstable Park Realty Corp.	24.33	\$2,405.00						\$2,405.00		
4	N PT Lot 16	002-24200	The Simcoe County Board of Education	4.08	\$403.00						\$403.00		

**SOUTH INNISFIL CREEK DRAIN & BRANCHES
PRELIMINARY COST DISTRIBUTION**

OPTION No. 3

CON	DESCRIPTION	ROLL NO.	LANDOWNER(S)	AREA AFFT. (Ha.)	MAIN DRAIN	OUTLET RELIEF	3rd LINE BRANCH DRAIN	3rd LINE BRANCH SPUR	10 SIDEROAD BRANCH DRAIN	5th LINE DRAIN OVERFLOW AREA	TOTAL COST	ALLOWANCES (ALL DRAINS)	SPECIAL COSTS
4	N PT Lot 16	002-24300	Gregory N. Hill	0.38	\$37.00						OPTION 3 \$37.00		
4	N PT Lot 16	002-24700	Douglas J. & Bonnie C. Smith	0.42	\$41.00						\$41.00		
4	N PT Lot 16	002-24800	Walter T. & Maria A. Hill	0.16	\$47.00						\$47.00		
4	N PT Lot 16	002-24801	John A. & Kathleen M. Walsh	0.75	\$74.00						\$74.00		
4	N PT Lot 16	002-24802	Elisha Dorra	0.74	\$73.00						\$73.00		
4	N PT Lot 16	002-24900	Michele & Maria Damarco	0.52	\$51.00						\$51.00		
4	S 1/2 Lot 16 except Village Lots	005-11400	Keith D. & Ruth E. Sinclair	16.59	\$1,641.00		4,614.00	\$423.00			\$6,678.00		
4	S 1/2 Lot 17	002-21600	John A. & Susan F. Kell	4.00	\$396.00		1,113.00	\$102.00			\$1,611.00		
3	N 1/2 Lot 2	001-10100	84870 Ontario Limited	40.43	\$1,569.00						\$1,569.00		
3	S 1/2 Lot 2	001-07600	Paul W. Wardlaw	5.28	\$205.00						\$205.00		
3	N 1/2 Lot 3	001-10000	William & Maria Klymiuk	40.47	\$1,571.00						\$1,571.00		
3	S 1/2 Lot 3	001-07700	Joseph Lukovits & Anna Radecsat	30.90	\$1,199.00						\$1,199.00		
3	N 1/2 Lot 4	001-09900	Paul W. Wardlaw	60.17	\$2,336.00						\$2,336.00		
3	SW 1/4 Lot 4	001-09901	Gary Dougherty & Joy Short	0.41	\$16.00						\$16.00		
3	SE 1/4 Lot 4	001-07900	Charlot A. Evans	10.66	\$414.00						\$414.00		
3	SE 1/4 Lot 4	001-08000	Giulio Tiberti	10.68	\$415.00						\$415.00		
3	N 1/2 Lot 5	001-09800	Domenic & Marie Dicarolo	41.30	\$2,205.00						\$2,205.00		
3	N PT Lot 5	001-09705	Lorna E. Hill	0.21	\$11.00						\$11.00		
3	N PT Lot 5	001-09700	Steven W.M. & Lorna E. Hill	0.24	\$38.00						\$38.00		

SOUTH INNISFIL CREEK DRAIN & BRANCHES													
PRELIMINARY COST DISTRIBUTION													
OPTION No. 3													
CON	DESCRIPTION	ROLL NO.	LANDOWNER(S)	AREA AFFT. (Ha.)	MAIN DRAIN	INLET OUTLET RELIEF	3rd LINE DRAIN	3rd LINE BRANCH SPUR	10 SIDEROAD BRANCH DRAIN	5th LINE DRAIN OVERFLOW AREA	TOTAL COST	ALLOWANCES (ALL DRAINS)	SPECIAL COSTS
3	N PT Lot 5	001-09500	United Bethesda Cemetery	0.45	\$24.00						OPTION 3 \$24.00		
3	N PT Lot 5	001-09400	Michael J. Gelfand & Ellen Kull	0.33	\$18.00						\$18.00		
3	S 1/2 Lot 5	001-08100	Angus F. & David J. Henry	39.05	\$2,084.00						\$2,084.00		
3	E PT. N 1/2 Lot 6	001-08500	Salvatore P. & Michele M. Ferrazzo	12.66	\$676.00						\$676.00		
3	N PT Lot 6	001-08700	Stephanie A. Sebastiano & Leroy E. Dougherty	4.07	\$218.00						\$218.00		
3	N PT Lot 6	001-08800	Robert Frammer & Malanie Lozinski	0.40	\$22.00						\$22.00		
3	N PT Lot 6	001-08900	Craig & Cail Brankston	4.28	\$229.00						\$229.00		
3	N PT Lot 6	001-09000	George & Margaret Ioannou	6.07	\$324.00						\$324.00		
3	N PT Lot 6	001-09100	J. Rampodarat & Taramatit Tirbent	6.14	\$327.00						\$327.00		
3	N PT Lot 6	001-09200	Maria Frasca	6.17	\$329.00						\$329.00		
3	S 1/2 Lot 6	001-08400	Eleanor A. Eric H. & Janine M. Rainey	36.52	\$1,950.00						\$1,950.00		
3	S PT Lot 6	001-08300	John E. Rainey	0.28	\$15.00						\$15.00		
3	NW 1/4 Lot 7	001-25100	Maria Parente & Maria Mantri	15.69	\$838.00						\$838.00		
3	NE 1/4 Lot 7	001-25000	John D. & Maria Albanese	20.50	\$2,026.00				\$560.00		\$2,586.00		
3	S 1/2 Lot 7	001-22900	Bernhard A. Meier Estate c/o Adrienne Meier	33.53	\$3,315.00				\$247.00		\$3,562.00		
3	S PT Lot 8	001-25000	Peter & Jean Petropoulos	0.81	\$80.00				\$67.00		\$147.00		
3	S PT Lot 8	001-25001	Robert J. Allen	0.38	\$37.00				\$94.00		\$131.00		
3	S PT Lot 8	001-25200	Leonard R. & Gwen E. Dermott	0.19	\$57.00				\$47.00		\$104.00		

**SOUTH INNISFIL CREEK DRAIN & BRANCHES
PRELIMINARY COST DISTRIBUTION**

OPTION No. 3

CON	DESCRIPTION	ROLL NO.	LANDOWNER(S)	AREA AFT. (Ha.)	MAIN DRAIN	INLET OUTLET RELIEF	3rd LINE BRANCH DRAIN	3rd LINE BRANCH SPUR	10 SIDEROAD BRANCH DRAIN	5th LINE DRAIN OVERFLOW AREA	TOTAL COST	ALLOWANCES (ALL DRAINS)	SPECIAL COSTS
3	W 1/2 Lot 8	001-24300	John F. Ayliffe Consultants	38.99	\$3,855.00				\$1,944.00		\$5,799.00		
3	NE 1/4 Lot 8	001-24600	Philip D. & Cheryl L. Woods	10.07	\$996.00				\$1,129.00		\$2,125.00		
3	E 1/2 Lot 8	001-24800	Thanh Dang Huy	32.08	\$3,172.00				\$2,916.00		\$6,088.00		
3	N PT Lot 8	001-24801	Mary E. & Walter E. Lozinski	1.00	\$98.00				\$112.00		\$210.00		
3	S PT Lot 8	001-24810	Anton & Katherine Cestarcic	0.29	\$86.00				\$72.00		\$158.00		
3	NE 1/4 Lot 9	001-24400	James A. & Patricia L. Wilson	10.00	\$989.00				\$1,121.00		\$2,110.00		
3	NW 1/4 Lot 9	001-24500	Shirley I. Gibson	10.03	\$992.00				\$1,124.00		\$2,116.00		
3	W 1/3 Lot 9	001-23400	Frank Gallora & Petrola V. Bellissimo	21.28	\$2,103.00				\$2,088.00		\$4,191.00		
3	C 1/3 Lot 9	001-23500	Sheilagh Dean	22.72	\$2,247.00				\$2,229.00		\$4,476.00		
3	E 1/3 Lot 9	001-23600	Kevin M. & Gloria J. Collins	20.23	\$2,000.00				\$1,985.00		\$3,985.00		
3	N 1/2 & S 1/2 Lot 10	001-24200	Joseph Clow	54.06	\$6,803.00				\$66,003.00	\$14,027.00	\$86,833.00	\$11,062.00	\$0.00
3	N PT Lot 10	001-24300	Harry J. & Donna S. Perkins	1.20	\$118.00				\$403.00		\$521.00		
3	N PT Lot 10	001-24301	Harry G. Squibb	8.40	\$831.00				\$1,935.00		\$2,766.00		
3	S PT Lot 10	001-23800	Huang N. & Ha N. Tran	4.45	\$680.00				\$9,143.00	\$2,309.00	\$12,132.00	\$2,743.00	\$0.00
3	S PT Lot 10	001-23700	Anna & Mike Mefnyk	4.05	\$618.00				\$812.00	\$2,102.00	\$3,532.00		
3	S PT Lot 10	001-23900	Fernanda M. Leal	6.05	\$761.00				\$7,859.00	\$1,570.00	\$10,190.00	\$1,814.00	\$0.00
3	S PT Lot 10	001-24100	Maria & Einza Gabriele	6.03	\$761.00				\$4,410.00	\$1,570.00	\$6,741.00	\$1,810.00	\$0.00
3	N 1/2 Lot 11	002-20600	Arpad Szabo & Tony Spataro	40.47	\$14,005.00					\$21,002.00	\$35,007.00	\$6,135.00	

**SOUTH INNISFIL CREEK DRAIN & BRANCHES
PRELIMINARY COST DISTRIBUTION
OPTION No. 3**

CON	DESCRIPTION	ROLL NO.	LANDOWNER(S)	AREA AFT. (Ha.)	MAIN DRAIN	INLET RELIEF	3rd LINE BRANCH DRAIN	3rd LINE BRANCH SPUR	10 SIDEROAD BRANCH DRAIN	5th LINE DRAIN OVERFLOW AREA	TOTAL COST	ALLOWANCES (ALL DRAINS)	SPECIAL COSTS
3	SW PT Lot 11	002-13300	Veronica B. Woodruff	3.89	\$3,257.00					\$4,038.00	OPTION 3 \$7,295.00	\$1,019.00	
3	SW PT Lot 11	002-13400	Andrew W. Norrie & Gina Tirabassi	4.07	\$3,543.00					\$4,224.00	\$7,767.00	\$1,117.00	
3	SW PT Lot 11	002-13500	Michael J. & Brenda J. McCarthy	4.07	\$3,543.00					\$4,224.00	\$7,767.00	\$1,117.00	
3	SW PT Lot 11	002-13600	Eugenio Carbone & Iris Curtis	4.07	\$3,543.00					\$4,224.00	\$7,767.00	\$1,117.00	
3	SW PT Lot 11	002-13700	Lubica & Danny Martynowski, Peter & Diana E'Smithadis	4.07	\$3,543.00					\$4,224.00	\$7,767.00	\$1,117.00	
3	SE PT Lot 11	002-13800	Michael & Julijana Naples & Joe Marcelllo	5.43	\$1,123.00					\$5,636.00	\$6,759.00		
3	SE PT Lot 11	002-13900	Peco & Ozama Neskovski	5.44	\$831.00					\$5,646.00	\$6,477.00		
3	SE PT Lot 11	002-14000	1281597 Ontario Inc.	10.76	\$2,225.00					\$11,168.00	\$13,393.00		
3	NE 1/4 Lot 12	002-20400	Stefan & Olga Pylpylak	20.23	\$3,456.00					\$21,002.00	\$24,458.00		
3	NW 1/4 Lot 12	002-20500	Chad Wolford & Darcy T. Craig	20.23	\$3,456.00					\$21,002.00	\$24,458.00		
3	S 1/2 Lot 12	002-14100	John B. & Erika Horodysky	37.76	\$7,808.00					\$39,191.00	\$46,999.00		
3	Pt. E Lot 12	002-14300	Theodoro & Christin Xenophonos	4.05	\$618.00		\$74.00			\$2,100.00	\$2,792.00		
3	N 1/2 Lot 13	002-20300	Stella Farms Ltd.	40.79	\$4,764.00						\$4,764.00		
3	N PT Lot 13	002-20320	Innisfil Town	0.50	\$59.00						\$59.00		
3	S 1/2 Lot 13	002-14400	Shigeo, Hanako & Kerry S. Yamamoto	40.47	\$4,001.00		\$6,002.00	\$7,417.00		\$10,501.00	\$27,931.00		\$0.00
3	N 1/2 Lot 14, NW 1/4	002-20200	Top Hill View Estates Inc.	52.44	\$6,125.00		\$4,137.00	\$669.00			\$10,931.00		
3	S 1/2 Lot 14	002-14500	Larry E. & Emily A. Kell	40.47	\$4,001.00		\$7,591.00	\$1,033.00			\$12,625.00		

**SOUTH INNISFIL CREEK DRAIN & BRANCHES
PRELIMINARY COST DISTRIBUTION
OPTION No. 3**

CON	DESCRIPTION	ROLL NO.	LANDOWNER(S)	AREA AFFT. (Ha.)	MAIN DRAIN	INLET RELIEF	3rd LINE BRANCH DRAIN	3rd LINE BRANCH SPUR	10 SIDEROAD BRANCH DRAIN	5th LINE DRAIN OVERFLOW AREA	TOTAL COST	ALLOWANCES (ALL DRAINS)	SPECIAL COSTS
3	N 1/2 Lot 16 except Vii	003-005600	Keith D. & Ruth E. Sinclair	39.38	\$3,893.00		\$6,214.00	\$1,005.00			OPTION 3 \$11,112.00		
3	N PT Lot 15	003-006600	Johnson & Ghodivalla & Modi, Patel & Ferrona & Tamakawala	3.97	\$393.00		\$626.00	\$101.00			\$1,120.00		
3	S 1/2 Lot 16	002-15000	Sarah M. Todd & Ethel A. Campbell	39.28	\$3,883.00		\$6,198.00	\$1,002.00			\$11,083.00		
3	S PT Lot 16	002-15200	Mark S. Ledlie & Vanessa Kerr	0.12	\$36.00		\$57.00	\$9.00			\$102.00		
3	N 1/2 Lot 17	002-20000	Kell Farms Limited	10.00	\$989.00		\$1,578.00	\$235.00			\$2,822.00		
3	SW 1/4 Lot 17	002-15300	John A.C. & Susan F. Kell	8.76	\$866.00		\$1,382.00	\$224.00			\$2,472.00		
3	SW 1/4 Lot 17	002-15400	Donna J. Chantler	3.48	\$344.00		\$549.00	\$89.00			\$982.00		
2	N 1/2 Lot 3	001-06900	Fairland Limited	13.86	\$538.00						\$538.00		
2	S 1/2 Lot 3	001-04200	Gannet H. Ley	13.10	\$509.00						\$509.00		
2	S PT Lot 3	001-04400	Lloyd J. & Brenda Ley	0.28	\$33.00						\$33.00		
2	N 1/2 Lot 4	001-06800	Americo & Cannen Meneguzzi	41.47	\$1,610.00						\$1,610.00		
2	S 1/2 Lot 4	001-04500	674569 Ontario Limited	16.19	\$629.00						\$629.00		
2	S PT Lot 4	001-04600	William F. & Eleanor E. Nilles	23.91	\$929.00						\$929.00		
2	S PT Lot 4	001-04620	Roy L. Day	0.37	\$14.00						\$14.00		
2	N PT Lot 5	001-05800	Yoon H. & Yoon M. Chul	4.00	\$156.00						\$156.00		
2	N PT Lot 5	001-05900	Claude D. & Lorraine E. Labelle	4.01	\$156.00						\$156.00		
2	N PT Lot 5	001-06000	Iris J. Krebs-Wickens & Raymond & Betty Wirtz	4.02	\$156.00						\$156.00		

SOUTH INNISFIL CREEK DRAIN & BRANCHES PRELIMINARY COST DISTRIBUTION OPTION No. 3													
CON	DESCRIPTION	ROLL NO.	LANDOWNER(S)	AREA AFFT. (Ha.)	MAIN DRAIN	OUTLET RELIEF	3rd LINE BRANCH DRAIN	3rd LINE BRANCH SPUR	10 SIDEROAD BRANCH DRAIN	5th LINE DRAIN OVERFLOW AREA	TOTAL COST	ALLOWANCES (ALL DRAINS)	SPECIAL COSTS
2	N PT Lot 5	001-06100	Gordon & Zoi Grigoroff, Alexander & Angelo Grigoroff	4.05	\$157.00						OPTION 3 \$157.00		
2	N PT Lot 5	001-06200	Hilga Sieber	3.93	\$152.00						\$152.00		
2	N PT Lot 5	001-06300	Carol Nothrop	3.94	\$155.00						\$155.00		
2	N PT Lot 5	001-06400	Pierre & Marilyn Brassard	4.06	\$157.00						\$157.00		
2	N PT Lot 5	001-06500	Antonio Scorzella	4.06	\$157.00						\$157.00		
2	N PT Lot 5	001-06600	Donald E. & Catherine A. Wilson	5.23	\$203.00						\$203.00		
2	N PT Lot 5	001-06700	Allan W. & Deborah A. Watt	4.06	\$157.00						\$157.00		
2	S 1/2 Lot 5	001-04700	Sun Yoo Hung & Nam Yoo Young	39.66	\$1,539.00						\$1,539.00		
2	S PT Lot 5	001-04900	Paul W. Moir	0.21	\$25.00						\$25.00		
2	N PT Lot 6	001-05400	Edward Y. Morwick & Lori Menzel	7.62	\$407.00						\$407.00		
2	N PT Lot 6	001-05500	Wesley Misiaszek & Brenda Brooks	4.40	\$235.00						\$235.00		
2	N PT Lot 6	001-05600	Lino & Maria Barbosa	4.41	\$236.00						\$236.00		
2	N PT Lot 6	001-05700	Carmen & Avril A. Carpino	8.54	\$456.00						\$456.00		
2	N Pt. NE 1/4 Lot 6	001-05300	Sarifraz & Irene Hussain	13.55	\$723.00						\$723.00		
2	SW 1/4 Lot 6	001-05200	P.S.K. Holdings Inc.	20.79	\$807.00						\$807.00		
2	SE 1/4 Lot 6	001-05220	The Simpson/Elson Group Limited	19.73	\$766.00						\$766.00		
2	N PT Lot 7	001-22300	Bonnie J. & Francis F. Jolie	0.24	\$77.00						\$77.00		

SOUTH INNISFIL CREEK DRAIN & BRANCHES													
PRELIMINARY COST DISTRIBUTION													
OPTION No. 3													
CON	DESCRIPTION	ROLL NO	LANDOWNER(S)	AREA AFFT. (Ha.)	MAIN DRAIN	OUTLET RELIEF	3rd LINE DRAIN	3rd LINE BRANCH SPUR	10 SIDEROAD BRANCH DRAIN	5th LINE DRAIN OVERFLOW AREA	TOTAL COST	ALLOWANCES (ALL DRAINS)	SPECIAL COSTS
2	N PT Lot 7	001-22400	John P. & Denise A. Lacroix	0.24	\$77.00						OPTION 3 \$77.00		
2	N 1/2 Lot 7	001-22600	Horizon York Investments Ltd.	36.42	\$3,909.00						\$3,909.00		
2	S 1/2 Lot 7	001-19500	James G. & Susan E. Armstrong	33.79	\$3,135.00						\$3,135.00		
2	NW 1/4 Lot 8	001-22100	Ole Olsson	20.23	\$2,173.00						\$2,173.00		
2	NE PT Lot 8	001-21800	Imre & Heidi Mora	10.12	\$1,516.00						\$1,516.00		
2	N PT Lot 8	001-21900	Frederick H. & Jean E. Reynolds	5.06	\$759.00						\$759.00		
2	N PT Lot 8	001-22000	Charles K. & Corrie Zylstra	5.06	\$543.00						\$543.00		
2	S PT Lot 8	001-19600	Sandra K. McArthur	10.34	\$1,110.00						\$1,110.00		
2	S PT Lot 8	001-19700	Peter Chiodo	10.13	\$8,389.00						\$8,389.00	\$7,368.00	
2	SE 1/4 Lot 8	001-19800	Antonio & Marina R. Filice	20.23	\$25,223.00						\$25,223.00	\$8,813.00	\$0.00
2	NW 1/4 Lot 9	001-21600	Sandra Cesaric	10.20	\$2,079.00					\$5,293.00	\$7,372.00		
2	NW 1/4 Lot 9	001-21700	Ines Canton & E. & L. Trevisan	10.20	\$2,079.00					\$5,293.00	\$7,372.00		
2	NE 1/4 Lot 9	001-21400	1066516 Ontario Limited	10.20	\$2,079.00					\$5,293.00	\$7,372.00		
2	NE 1/4 Lot 9	001-21500	1066516 Ontario Limited	10.20	\$2,079.00					\$5,293.00	\$7,372.00		
2	SW 1/4 Lot 9	001-20000	1066515 Ontario Limited	10.18	\$25,582.00						\$25,582.00	\$4,097.00	\$0.00
2	SW 1/4 Lot 9	001-20100	1066515 Ontario Limited	10.20	\$8,156.00						\$8,156.00	\$3,865.00	
2	SE 1/4 Lot 9	001-20200	Mario O. & Graciela Bordon	5.12	\$21,000.00						\$21,000.00	\$1,888.00	\$0.00
2	SE 1/4 Lot 9	001-20300	Francesco & Carmela Tarantino & Franco & Angelina Andreacchi c/o Franco Andreacchi	5.12	\$20,763.00						\$20,763.00	\$1,746.00	\$0.00

**SOUTH INNISFIL CREEK DRAIN & BRANCHES
PRELIMINARY COST DISTRIBUTION
OPTION No. 3**

CON	DESCRIPTION	ROLL NO.	LANDOWNER(S)	AREA AFFT. (Ha.)	MAIN DRAIN	INLET OUTLET RELIEF	3rd LINE BRANCH DRAIN	3rd LINE BRANCH SPUR	10 SIDEROAD BRANCH DRAIN	5th LINE DRAIN OVERFLOW AREA	TOTAL COST	ALLOWANCES (ALL DRAINS)	SPECIAL COSTS
2	SE 1/4 Lot 9	001-20400	Louis J. & Norman M. Tasca	10.25	\$20,395.00						\$20,395.00	\$10,718.00	
2	W Pt. N 1/2 Lot 10	001-21200	G. & R. Sclara, Linda & P. Digiantomaso	8.98	\$1,831.00					\$4,660.00	\$6,491.00		
2	E Pt. NW 1/4 Lot 10	001-21100	Joseph Cestari	11.35	\$2,309.00					\$5,880.00	\$8,189.00		
2	W Pt. SW 1/4 Lot 10	001-20500	Louis J. & Norman M. Tasca	5.26	\$4,861.00						\$4,861.00	\$2,314.00	
2	E Pt. SW 1/4 Lot 10	001-20600	1066516 Ontario Limited c/o Sandra Cestari	14.97	\$11,259.00						\$11,259.00	\$5,221.00	
2	SE 1/4 Lot 10	001-20800	1066515 Ontario Limited c/o Irme Mora	20.25	\$16,118.00						\$16,118.00	\$7,752.00	
2	NE 1/4 Lot 10	001-20900	Anthony Toich	10.21	\$15,735.00					\$5,299.00	\$21,032.00	\$12,871.00	
2	NE 1/4 Lot 10	001-21000	1066515 Ontario Limited	10.21	\$2,081.00					\$5,299.00	\$7,380.00		
2	NW 1/4 Lot 11	002-12900	1281597 Ontario Inc.	20.23	\$7,696.00			\$7,697.00		\$10,501.00	\$25,894.00	\$5,620.00	\$0.00
2	NE 1/4 Lot 11	002-12700	Shigeo & Keny S. Yamamoto	10.23	\$2,116.00			\$7,295.00		\$5,309.00	\$14,720.00	\$1,481.00	\$0.00
2	NE 1/4 Lot 11	002-12800	Eiji & Shigeo Yamamoto	10.20	\$2,109.00			\$6,238.00		\$5,295.00	\$13,640.00	\$1,570.00	\$0.00
2	SW 1/4 Lot 11	002-06400	Horodynsky Farms Inc.	20.23	\$4,124.00					\$5,250.00	\$9,374.00		
2	SE 1/4 Lot 11	002-06600	1409563 Ontario Ltd. c/o Horodynsky Farms	40.47	\$8,248.00					\$10,501.00	\$18,749.00		
2	NW 1/4 Lot 12	002-12500	Horodynsky Farms Inc.	10.20	\$2,109.00			\$4,683.00		\$5,295.00	\$11,485.00	\$1,560.00	\$0.00
2	NW 1/4 Lot 12	002-12600	Paul & Kellie A. Horodynsky	10.20	\$2,109.00			\$9,970.00		\$5,295.00	\$17,372.00	\$1,352.00	\$0.00
2	Pt. NE 1/4 Lot 12	002-12100	Anna & Albert Palfi	6.09	\$1,259.00			\$823.00		\$1,580.00	\$3,662.00	\$947.00	
2	Pt. NE 1/4 Lot 12	002-12200	Barry G. & Debra M. Davis	4.07	\$842.00			\$24,050.00		\$1,056.00	\$25,948.00	\$580.00	\$0.00
2	Pt. NE 1/4 Lot 12	002-12300	John B. Horodynsky	4.07	\$842.00			\$3,378.00		\$1,056.00	\$5,276.00	\$620.00	\$0.00

SOUTH INNISFILL CREEK DRAIN & BRANCHES													
PRELIMINARY COST DISTRIBUTION													
OPTION No. 3													
CON	DESCRIPTION	ROLL NO.	LANDOWNER(S)	AREA AFFT. (Ha.)	MAIN DRAIN	OUTLET RELIEF	3rd LINE BRANCH DRAIN	3rd LINE BRANCH SPUR	10 SIDEROAD BRANCH DRAIN	5th LINE DRAIN OVERFLOW AREA	TOTAL COST	ALLOWANCES (ALL DRAINS)	SPECIAL COSTS
2	Pt. NE 1/4 Lot 12	002-12400	Nelson W. Yarnoluk & Walter & Donna M.	6.07	\$1,255.00		\$27,106.00			\$3,150.00	\$31,511.00	\$818.00	\$0.00
2	Pt. SE 1/4 Lot 12	002-06700	Maria J. Galloro	10.12	\$1,516.00						\$1,516.00		
2	Pt. SE 1/4 Lot 12	002-06800	Frank J. Galloro	5.05	\$756.00						\$756.00		
2	Pt. SE 1/4 Lot 12	002-06900	Milos Tesic	5.04	\$755.00						\$755.00		
2	W 1/2 W 3/4 N 1/2 Lot	002-12000	Kerry Yamamoto	15.25	\$2,331.00		\$6,896.00			\$3,997.00	\$13,184.00	\$1,283.00	\$0.00
2	E 1/2 W 3/4 N 1/2 Lot	002-11800	Bronislaw Kopicowska	7.08	\$1,082.00		\$6,351.00			\$1,837.00	\$9,270.00	\$535.00	\$0.00
2	PT NE 1/4 Lot 13	002-11900	Mitchell B. Kawmik	8.09	\$1,236.00		\$6,292.00			\$2,099.00	\$9,627.00	\$560.00	\$0.00
2	E 1/4 N 1/2 Lot 13	002-11600	Darlene J. Evans	6.07	\$927.00		\$6,927.00			\$1,575.00	\$9,429.00	\$506.00	\$0.00
2	PT NE 1/4 Lot 13	002-11700	Michael J. & Edwina L. Bissen	4.05	\$618.00		\$5,369.00			\$1,047.00	\$7,534.00	\$308.00	\$0.00
2	SW 1/4 Lot 13	002-07000	Wilson & Lorna Wiltshire, Clifton & Debbie Jones	10.12	\$938.00						\$938.00		
2	SW 1/4 Lot 13	002-07100	John & Anna Krii	4.98	\$462.00						\$462.00		
2	SW 1/4 Lot 13	002-07200	Rodolf J. & Barbara A. Badstober	4.98	\$462.00						\$462.00		
2	SE 1/4 Lot 13	002-07400	Keith E. Kell	20.23	\$786.00						\$786.00		
2	Lot 14	002-07600	Imis Properties Limited	80.94	\$8,002.00		\$15,394.00				\$23,396.00	\$547.00	
2	PT N 1/4 Lot 15	002-11100	Min. of Trans. & Communications Director Municipal Subsidies	0.50	\$50.00						\$202.00		
2	N 1/4 Lot 15	002-11300	Ian T. Campbell	19.80	\$1,958.00		\$6,008.00				\$7,966.00		
2	S 3/4 Lot 15	002-07700	Alex. Lily & Eisen F. Rosenberg	24.65	\$2,437.00		\$6,068.00				\$8,505.00		
2	S 1/4 Lot 15	002-07800	Rosemarie McCaithie	15.73	\$1,555.00		\$4,773.00				\$6,328.00		

**SOUTH INNISFIL CREEK DRAIN & BRANCHES
PRELIMINARY COST DISTRIBUTION
OPTION No. 3**

CON	DESCRIPTION	ROLL NO.	LANDOWNER(S)	AREA AFFT. (Ha.)	MAIN DRAIN	OUTLET RELIEF	3rd LINE BRANCH DRAIN	3rd LINE BRANCH SPUR	10 SIDEROAD BRANCH DRAIN	5th LINE DRAIN OVERFLOW AREA	TOTAL COST	ALLOWANCES (ALL DRAINS)	SPECIAL COSTS
2	PT S 1/4 Lot 15	002-08000	Gregory D. Kalce & Linda G. Estu	0.23	\$23.00		\$209.00				OPTION 3 \$232.00		
2	PT N 1/4 Lot 15	002-10901	Kevin Kent	0.34	\$34.00		\$103.00				\$137.00		
2	N 1/4 Lot 15	002-10900	Gordon A. & Margaret L. Thompson	19.50	\$1,928.00		\$5,916.00				\$7,844.00		
2	N PT Lot 15	002-11000	Alan J. & Patricia G. Budd	0.20	\$60.00		\$182.00				\$242.00		
2	N 85 acres of Lot 16	002-10400	Ian T. & Martina P. Campbell	33.50	\$3,312.00		\$10,164.00				\$13,476.00		
2	N PT Lot 16	002-10200	Margaret J. Wilkinson	0.19	\$57.00		\$173.00				\$230.00		
2	PT N 1/2 Lot 16	002-10500	Daniel Cuneen	0.21	\$63.00		\$191.00				\$254.00		
2	PT N 1/2 Lot 16	002-10600	David L. McDougall	5.77	\$571.00		\$1,751.00				\$2,322.00		
2	S Pt 1/2 Lot 16	002-08200	Larry J. & Constance R. Wood	0.62	\$61.00		\$188.00				\$249.00		
2	S Pt 1/2 Lot 16	002-08300	Thorleif & Evelyn Bygnes	0.64	\$63.00		\$194.00				\$257.00		
2	S 1/2 Lot 16	002-08500	Richard Simpson	38.00	\$3,757.00		\$11,530.00				\$15,287.00		
2	S Pt 1/2 Lot 16	002-08520	Linda Groves	0.23	\$68.00		\$209.00				\$277.00		
2	N 1/2 Lot 17	002-10000	Kell Farms Limited	19.70	\$1,948.00		\$5,977.00				\$7,925.00		
2	SE 1/4 Lot 17	002-08700	Nail B. & Glenda M. Sturgeon	10.00	\$989.00		\$3,034.00				\$4,023.00		
1	W 1/2 Lot 3	001-03300	Marcantin Inc	1.79	\$63.00						\$63.00		
1	E 1/2 Lot 3	001-03200	Rita Diana 1614225 Ontario Inc.	1.79	\$70.00						\$70.00		
1	S 1/2 Lot 3	001-00600	Almerigo Borgo	1.79	\$63.00						\$63.00		
1	Pt S 1/2 Lot 3	001-00700	Pierre E. Prim	4.05	\$142.00						\$142.00		
1	N 1/2 Lot 4	001-03100	Hans A. & Helene F. Bohrisch	40.47	\$1,571.00						\$1,571.00		

**SOUTH INNISFIL CREEK DRAIN & BRANCHES
PRELIMINARY COST DISTRIBUTION**

OPTION No. 3

CON	DESCRIPTION	ROLL NO.	LANDOWNER(S)	AREA AFFT. (Ha.)	MAIN DRAIN	HNVCZAK OUTLET RELIEF	3rd LINE BRANCH DRAIN	3rd LINE BRANCH SPUR	10 SIDEROAD BRANCH DRAIN	5th LINE DRAIN OVERFLOW AREA	TOTAL COST	ALLOWANCES (ALL DRAINS)	SPECIAL COSTS
I	N 1/2 Lot 5	001-03000	Joseph Merschultz	38.06	\$1,477.00	\$784.00					\$2,261.00		
I	S 1/2 Lot 4	001-00800	Kaarina Sjobern	40.68	\$1,425.00	\$838.00					\$2,263.00		
I	S Pt 1/2 Lot 4	001-00900	Brian Ferguson & Toriya Wigle	0.44	\$14.00	\$9.00					\$23.00		
I	S 1/2 Lot 5	001-01200	961840 Ontario Limited In Trust	34.25	\$2,940.00	\$1,062.00					\$4,002.00	\$57,000.00	
I	S Pt 1/2 Lot 5	001-01100	Government Services Director Municipal	6.08	\$522.00	\$188.00					\$710.00		
I	N Pt 1/2 Lot 6	001-02600	Aldora L. Rayton	0.28	\$10.00	\$6.00					\$16.00		
I	N 1/2 Lot 6	001-02800	Aldora L. Rayton & Heather Minns c/o Heather Minns	39.89	\$3,983.00	\$822.00					\$4,805.00	\$2,136.00	
I	S Pt Lot 6	001-01300	Heather G. Minns	0.23	\$61.00						\$61.00		
I	S 1/2 Lot 6	001-01400	Aldora Rayton & Heather Minns c/o Heather Minns	36.64	\$18,375.00	\$17,289.00					\$35,662.00	\$22,538.00	\$0.00
I	S Pt Lot 6	001-01500	Helen J. Wallace	0.40	\$35.00						\$35.00		
I	S Pt Lot 6	001-01700	Rodger W. Dixon	0.26	\$67.00						\$67.00		
I	S Pt Lot 6	001-01800	George D. Beattie	0.14	\$36.00						\$36.00		
I	S Pt Lot 6	001-01900	Bell Canada	0.09	\$24.00						\$24.00		
I	S Pt Lot 6	001-02100	Transportation Ministry	3.30	\$294.00	\$6,531.00					\$6,825.00	\$5,274.00	
I	S Pt Lot 6	001-02200	Aldora Rayton & Heather Minns c/o Heather Minns	1.15	\$103.00	\$36.00					\$139.00		
I	N 1/2 Lot 7	001-19400	Succession Financial Group Inc.	33.99	\$16,510.00	\$93.00					\$16,603.00	\$5,281.00	
I	S 1/2 Lot 7	001-16600	Aqua-Gen Investments Limited	25.27	\$2,249.00	\$784.00					\$3,033.00		
I	S Pt Lot 7	001-16700	1045901 Ontario Ltd.	0.92	\$82.00	\$29.00					\$111.00		

SOUTH INNESFILL CREEK DRAIN & BRANCHES													
PRELIMINARY COST DISTRIBUTION													
OPTION No. 3													
CON	DESCRIPTION	ROLL NO.	LANDOWNER(S)	AREA (Ha.)	MAIN DRAIN	OUTLET RELIEF	3rd LINE BRANCH DRAIN	3rd LINE BRANCH SPUR	10 SIDEROAD BRANCH DRAIN	5th LINE DRAIN OVERFLOW AREA	TOTAL COST	ALLOWANCES (ALL DRAINS)	SPECIAL COSTS
I	E 1/2 N 1/2 Lot 8	001-19100	Jan & Eugenia Walewski	19.83	\$1,840.00						\$1,840.00		
I	W 1/2 N 1/2 Lot 8	001-19200	1523566 Ontario Limited	19.83	\$10,810.00						\$10,810.00	\$10,423.00	
I	S 1/2 Lot 8	001-16900	Stefano & Vincenzo Oscarfo, Maria & Bucci E. Flammini	41.55	\$3,854.00	\$775.00					\$4,629.00		
I	Pt. W Lot 9	001-17000	Michael & William Kemeny	24.28	\$2,252.00	\$310.00					\$2,562.00		
I	Pt. W Lot 9	001-17200	George Kemeny	11.33	\$1,051.00	\$12.00					\$1,063.00		
I	Pt Lot 9	001-19000	Michael Kemeny	12.42	\$1,152.00						\$1,152.00		
I	Pt. E Lot 9	001-17300	Kay & William Homecko	24.31	\$2,254.00						\$2,254.00		
I	Pt. E Lot 9	001-18800	William & Oksana Homecko	4.45	\$413.00						\$413.00		
I	Pt E Lot 9	001-18700	Franco & Angelina Andreacchi s/o Franco Andreacchi	2.02	\$61.00						\$61.00		
I	Pt W Lot 10	001-18600	Francesco & Carmela Tarantino	2.02	\$61.00						\$61.00		
I	Pt Lot 9	001-17400	James R. Young & Roy E. Lee	6.88	\$638.00						\$638.00		
I	Pt. SW Lot 10	001-17500	Wally Rudnisky	5.26	\$489.00						\$489.00		
I	Pt. SW Lot 10	001-17600	Leonardo & Lucia Iannone	5.67	\$527.00						\$527.00		
I	Pt. SW Lot 10	001-17700	Luigi & Caterina Fabiano	5.26	\$489.00						\$489.00		
I	Pt. SW Lot 10	001-17800	Anthony & Mary Toich	6.88	\$638.00						\$638.00		
I	Pt. SE Lot 10	001-17900	Dover F. & Yasuko Mark	4.05	\$375.00						\$375.00		
I	Pt. SE Lot 10	001-18000	Masumi Machara & Yasuko Mark	4.05	\$375.00						\$375.00		

**SOUTH INNISFIL CREEK DRAIN & BRANCHES
PRELIMINARY COST DISTRIBUTION**

OPTION No. 3

CON	DESCRIPTION	ROLL NO.	LANDOWNER(S)	AREA AFFT. (Ha.)	MAIN DRAIN	OUTLET RELIEF	3rd LINE DRAIN	3rd LINE BRANCH SPUR	10 SIDEROAD BRANCH DRAIN	5th LINE DRAIN OVERFLOW AREA	TOTAL COST	ALLOWANCES (ALL DRAINS)	SPECIAL COSTS
1	Pt. SE Lot 10	001-18100	Gene & Margaret Riley	9.55	\$886.00						\$886.00		
1	Pt. N 1/2 Lot 10	001-18500	Leslie A. Raovany	11.89	\$1,102.00						\$1,102.00		
1	Pt. N 1/2 Lot 10	001-18400	1066515 Ontario Limited	12.14	\$1,127.00						\$1,127.00		
1	Pt. N 1/2 Lot 10	001-18300	1066515 Ontario Limited	13.35	\$1,238.00						\$1,238.00		
1	Pt. S 1/2 Lot 10 & 11	002-00100	Anrose Investments Inc.	4.96	\$461.00						\$461.00		
1	Pt. S 1/2 Lot 11	002-00200	Suzanne ElBassy	8.90	\$826.00						\$826.00		
1	Pt. S 1/2 Lot 11	002-00300	Ralph J. & Marie Burrows	5.86	\$543.00						\$543.00		
1	Pt. S 1/2 Lot 11	002-00400	Melody, Paul & John Kosinec & Michael & Darlene Kosinec	5.67	\$525.00						\$525.00		
1	Pt. S 1/2 Lot 11	002-00500	Glenn R. & Cheryl Zielke	17.17	\$1,593.00						\$1,593.00		
1	Pt. S 1/2 Lot 11	002-00700	Karl A. & Marilyn E. Zielke	0.41	\$38.00						\$38.00		
1	NW 1/4 Lot 11	002-00600	Norma Tascia	20.23	\$1,878.00						\$1,878.00		
1	NE 1/4 Lot 11	002-00100	Louis J. & Norman M. Tascia	10.12	\$938.00						\$938.00		
1	NE 1/4 Lot 11	002-00600	Harbhajan Birk	10.12	\$938.00						\$938.00		
1	N 1/2 W 1/4 Lot 12	002-05900	Myrti & Donald Sawyer, Brian & Wm. D. Sawyer	40.47	\$1,571.00						\$1,571.00		
1	S 1/2 Lot 12	002-01100	Kenneth H. & Joan M. Matchett	39.50	\$1,534.00	\$814.00					\$2,348.00		
1	N 1/2 Lot 13	002-05800	Donald E. Sawyer	60.70	\$2,357.00						\$2,357.00		
1	S 1/2 Lot 13	002-01200	John A. Kell	40.25	\$1,221.00	\$829.00					\$2,050.00		
1	S 1/2 Lot 14	002-01600	Helen L. Gilmore	20.05	\$608.00						\$608.00		
1	S 1/2 Lot 14	002-01300	David Clark	0.22	\$20.00						\$20.00		
1	S 1/2 Lot 14	002-01500	Roy Long	0.19	\$18.00						\$18.00		

**SOUTH INNISFIL CREEK DRAIN & BRANCHES
PRELIMINARY COST DISTRIBUTION
OPTION No. 3**

CON	DESCRIPTION	ROLL NO.	LANDOWNER(S)	AREA AFF. (Ha.)	MAIN DRAIN	INLET RELIEF	3rd LINE BRANCH DRAIN	3rd LINE BRANCH SPUR	10 SIDEROAD BRANCH DRAIN	5th LINE DRAIN OVERFLOW AREA	TOTAL COST	ALLOWANCES (ALL DRAINS)	SPECIAL COSTS
I	N 1/2 Lot 14	002-05600	Keil Farms Limited	40.47	\$1,571.00						\$1,571.00		
I	N 1/2 Lot 15	002-05400	Keil Farms Limited	38.81	\$3,836.00						\$3,836.00		
I	S 1/2 Lot 15	002-01800	Keith E. Keil	36.18	\$1,097.00						\$1,097.00		
I	S 1/2 Lot 15	002-01801	Ross B. Keil	0.24	\$22.00						\$22.00		
I	N 1/2 Pt Lot 16	002-04900	Clements Cemetery	0.30	\$86.00		\$91.00				\$177.00		
I	N 1/2 Lot 16	002-05200	Keil Farms Limited	23.49	\$2,253.00		\$7,127.00				\$9,380.00		
I	N 1/2 Lot 17	002-04700	Robert W. Drybrough	16.11	\$1,545.00		\$4,888.00				\$6,433.00		
I5	Pt Lot 3	072-16401	Paul D. Vernon	1.25	\$39.00						\$39.00		
I5	Pt Lot 4	072-16300	Jeanne M. Lemoine	4.70	\$145.00						\$145.00		
I5	Pt Lot 4	072-16301	Armando Reis	0.65	\$20.00						\$20.00		
I5	Pt Lot 4	072-16200	Kenneth R. Lotton	0.23	\$7.00						\$7.00		
I5	Pt Lot 4	072-16402	Gill D. Cruz	0.81	\$25.00						\$25.00		
I5	Pt Lot 4	072-16430	Ontario Steadyards Inc.	4.22	\$131.00						\$131.00		
I5	Pt Lot 5	072-16000	ADF Investments Ltd.	1.30	\$110.00						\$110.00		
I5	Pt Lot 5	072-15903	Tenax Limited	2.39	\$203.00						\$203.00		
I5	Pt Lot 5	072-15902	1606148 Ontario Limited	1.57	\$116.00						\$116.00		
I5	Pt Lot 5	072-15900	Cookstown Auto Centre Ltd.	5.67	\$5,754.00						\$5,754.00	\$4,950.00	
I5	Pt Lot 6	072-15901	Carlos A. Carra	3.75	\$488.00						\$488.00		
I5	Pt Lot 6	072-15910	Carlos A. Carra	0.89	\$75.00						\$75.00		
I5	Pt Lot 6	072-15600	442023 Ontario Limited	5.86	\$497.00						\$497.00		
I5	Pt Lot 6	072-15700	John Bucko	0.19	\$49.00						\$49.00		
I5	Pt Lot 6	072-15602	Brent L. Pellman	0.40	\$35.00						\$35.00		

**SOUTH INNISFIL CREEK DRAIN & BRANCHES
PRELIMINARY COST DISTRIBUTION
OPTION No. 3**

CON	DESCRIPTION	ROLL NO.	LANDOWNER(S)	AREA AFFT. (Ha.)	MAIN DRAIN	INLET RELIEF	3rd LINE BRANCH DRAIN	3rd LINE BRANCH SPUR	10 SIDEROAD BRANCH DRAIN	5th LINE DRAIN OVERFLOW AREA	TOTAL COST	ALLOWANCES (ALL DRAINS)	SPECIAL COSTS
15	PT LOTS 7&8	074-14900	Worldland Developments	3.32	\$282.00	\$103.00					OPTION 3 \$385.00		
15	PT LOT 8	074-15000	Jess I. De Sio	7.88	\$702.00	\$244.00					\$946.00		
15	PT LOT 8	074-15101	Innisfil Town	0.71	\$63.00	\$22.00					\$85.00		
15	PT LOT 8	074-15100	Sisters of Our Lady of Mount	1.12	\$99.00	\$33.00					\$134.00		
15	PT LOT 8	074-15200	Sisters of Our Lady of Mount	2.12	\$188.00	\$66.00					\$254.00		
15	PT LOT 8	074-15201	Fabio Giomo	2.12	\$188.00	\$66.00					\$254.00		
15	W PT LOT 9	074-15400	J.D. Mitchell	10.20	\$908.00	\$316.00					\$1,224.00		
15	E PT LOT 9	074-15300	Helen E. Groombridge	4.65	\$414.00	\$144.00					\$558.00		
15	PT LOT 10	074-15500	Anthony Totich	4.78	\$425.00	\$148.00					\$573.00		
15	PT LOT 10	074-15600	Renate M. Plytnik	3.20	\$285.00	\$99.00					\$384.00		
15	PT LOT 10	074-15700	Edo Capone	1.21	\$108.00	\$38.00					\$146.00		
15	PT LOT 10	074-15800	Franco Le Coche	1.62	\$144.00	\$50.00					\$194.00		
15	PT LOT 10	074-15900	Flora E. Le Coche	1.90	\$169.00	\$59.00					\$228.00		
15	PT LOT 10	074-16000	Raffaele Esposito	1.91	\$170.00	\$59.00					\$229.00		
15	PT LOT 11	074-16100	Quazi N. Alam	8.75	\$779.00	\$271.00					\$1,050.00		
15	PT LOT 11	074-16102	Gale A. Bell	0.27	\$25.00	\$9.00					\$34.00		
15	PT LOT 11	074-16110	Sharon Kuznyk	0.25	\$66.00	\$8.00					\$74.00		
15	PT LOT 11	074-16101	Julia A. Falsarella	0.24	\$64.00	\$8.00					\$72.00		
15	PT LOT 11	074-16200	Vince Fava	1.85	\$164.00	\$57.00					\$221.00		
15	PT LOT 11	074-16210	Phyllis Hajdukiewicz	0.26	\$69.00	\$8.00					\$77.00		
15	PT LOT 11	074-16500	Bill Nemeth	2.02	\$179.00	\$63.00					\$242.00		

**SOUTH INNISFIL CREEK DRAIN & BRANCHES
PRELIMINARY COST DISTRIBUTION
OPTION No. 3**

CON	DESCRIPTION	ROLL NO.	LANDOWNER(S)	AREA (Hq.)	MAIN DRAIN	3rd LINE DRAIN	3rd LINE BRANCH SPUR	10 SIDEROAD BRANCH DRAIN	5th LINE DRAIN OVERFLOW AREA	TOTAL COST	ALLOWANCES (ALL DRAINS)	SPECIAL COSTS
15	PT LOTS 11&12	074-16401	Burry Bondi	0.85	\$76.00					OPTION 3 \$103.00		
15	PT LOTS 11&12	074-16400	Owen A. Haythorne	1.46	\$130.00	\$45.00				\$175.00		
15	PT LOT 12	074-16500	Jorma Rautiainen	3.96	\$352.00	\$123.00				\$475.00		
15	PT LOT 12	074-16501	Fernando Pereira	2.12	\$188.00	\$66.00				\$254.00		
15	PT LOT 12	074-16520	Alar Kopamees	0.34	\$91.00	\$11.00				\$102.00		
15	PT LOT 12	074-16600	Rosalita Kupcewicz	7.52	\$670.00	\$233.00				\$903.00		
15	PT LOT 13	074-16702	Susan Downs	0.79	\$27.00	\$16.00				\$43.00		
15	PT LOT 13	074-16700	Alexander J. Constable	10.15	\$355.00	\$209.00				\$564.00		
15	PT LOT 13	074-16710	Blake B. Constable	0.28	\$30.00	\$6.00				\$36.00		
15	PT LOT 13	074-16720	1409407 Ontario Inc.	0.28	\$30.00	\$6.00				\$36.00		
15	W. PT LOT 13	074-16701	Hugh O'Neill	0.39	\$41.00	\$8.00				\$49.00		
15	PT LOTS 13&14	074-16800	Larry E. Kell	9.71	\$340.00	\$200.00				\$540.00		
15	PT LOTS 13&14	074-16900	Hydro One Networks Inc.	0.18	\$19.00	\$11.00				\$30.00		
15	PT LOT 14	074-16801	Sandra M. Kneeshaw	0.22	\$23.00	\$14.00				\$37.00		
15	PT LOTS 14&15	074-17000	Ronald R. Zielke	8.24	\$289.00	\$170.00				\$459.00		
15	PT LOTS 14&15	074-17040	Lynda M. Zielke	0.28	\$30.00	\$6.00				\$36.00		
15	PT LOT 15	074-17100	Jeanne D. McCullough	0.19	\$20.00	\$12.00				\$32.00		
15	PT LOT 15	074-17001	Verna V. Smith	0.19	\$20.00	\$12.00				\$32.00		
15	PT LOT 15	074-17200	Keith E. Kell	7.81	\$273.00	\$161.00				\$434.00		
15	PT LOT 15	074-17901	Anne M. Hughes	0.19	\$20.00	\$12.00				\$32.00		
15	PT LOT 15	074-17800	Innisfil Town	0.81	\$29.00	\$17.00				\$46.00		
15	PT LOTS 15&16	074-17700	Innisfil Town Clerk/Treasurer	1.10	\$38.00	\$23.00				\$61.00		

**SOUTH INNISFILL CREEK DRAIN & BRANCHES
PRELIMINARY COST DISTRIBUTION**

OPTION No. 3

CON	DESCRIPTION	ROLL NO.	LANDOWNER(S)	AREA AFFT. (Ha.)	MAIN DRAIN	H/NYDCZAK OUTLET RELIEF	3rd LINE BRANCH DRAIN	3rd LINE BRANCH SPUR	10 SIDEROAD BRANCH DRAIN	5th LINE DRAIN OVERFLOW AREA	TOTAL COST	ALLOWANCES (ALL DRAINS)	SPECIAL COSTS
15	PT LOT 15	074-17600	Garth D. Miller	0.40	\$14.00	\$8.00					OPTION 3 \$22.00		
15	PT LOT 15	074-17500	John Muslewski	0.36	\$13.00	\$7.00					\$20.00		
15	PT LOT 15	074-17400	Myung-Hoon Kim	0.52	\$18.00	\$11.00					\$29.00		
15	PT LOT 15	074-17300	Innisfill Hydro Electric	0.11	\$12.00	\$7.00					\$19.00		
14	Pt N 1/2 Lot 8	074-14600	Worldland Developments	3.94	\$351.00	\$122.00					\$473.00		
14	Pt N 1/2 Lot 8	074-14700	Worldland Developments	10.12	\$900.00	\$314.00					\$1,214.00		
14	Pt N 1/2 Lot 8	074-14400	Jose M. De Sao	10.12	\$900.00	\$314.00					\$1,214.00		
14	Pt N 1/2 Lot 8	074-14500	Alberica Costa	10.12	\$900.00	\$314.00					\$1,214.00		
14	S 1/2 Lot 8	073-36400	Corrado Furlanetto	16.15	\$1,437.00	\$501.00					\$1,938.00		
14	Pt N 1/2 Lot 9	074-14500	Anna R. Gramata	10.12	\$900.00	\$314.00					\$1,214.00		
14	Pt N 1/2 Lot 9	074-14200	Janusz Waz	10.12	\$900.00	\$314.00					\$1,214.00		
14	Pt N 1/2 Lot 9	074-14100	Roberto Gatti	10.12	\$900.00	\$314.00					\$1,214.00		
14	S 1/2 Lot 9	073-36300	Moussa Bahar	20.83	\$1,854.00	\$646.00					\$2,500.00		
14	Pt N 1/2 Lot 9	074-14000	Biagio Schistone	10.12	\$900.00	\$314.00					\$1,214.00		
14	E 1/4 S 1/2 Lot 9	073-36200	Sash Zebeljan	9.31	\$829.00	\$289.00					\$1,118.00		
14	Pt S 1/2 Lot 9	073-36201	Klaus G. Drobezyk	0.49	\$43.00	\$15.00					\$58.00		
14	Pt N 1/2 Lot 10	074-13700	Miljo Skuljicak	9.72	\$865.00	\$301.00					\$1,166.00		
14	Pt N 1/2 Lot 10	074-13701	Wayne P. Antill	0.40	\$36.00	\$12.00					\$48.00		
14	Pt N 1/2 Lot 10	074-13900	Francesco Spina	10.12	\$900.00	\$314.00					\$1,214.00		
14	Pt N 1/2 Lot 10	074-13800	Quinto Coolin	21.04	\$1,872.00	\$653.00					\$2,525.00		
14	S 1/2 Lot 10	073-36100	Douglas B. Jebb	39.22	\$3,490.00	\$1,216.00					\$4,706.00		
14	Pt S 1/2 Lot 10	073-36101	Douglas Jebb	0.44	\$39.00	\$14.00					\$53.00		

**SOUTH INNISFIL CREEK DRAIN & BRANCHES
PRELIMINARY COST DISTRIBUTION**

OPTION No. 3

CON	DESCRIPTION	ROLL NO.	LANDOWNER(S)	AREA AFFC. (Ha.)	MAIN DRAIN	HNDCZAK OUTLET RELIEF	3rd LINE BRANCH DRAIN	3rd LINE BRANCH SPUR	10 SIDEROAD BRANCH DRAIN	5th LINE DRAIN OVERFLOW AREA	TOTAL COST (OPTION 3)	ALLOWANCES (ALL DRAINS)	SPECIAL COSTS
14	NW 1/4 Lot 11	074-13301	Tonis Lind	8.47	\$754.00	\$265.00					\$1,017.00		
14	Pt N 1/2 Lot 11	074-13400	Gregory W. Hillten	4.25	\$378.00	\$132.00					\$510.00		
14	Pt N 1/2 Lot 11	074-13500	Joseph P. Linder	4.27	\$379.00	\$132.00					\$511.00		
14	Pt N 1/2 Lot 11	074-13600	Peter J. Petryna	4.28	\$381.00	\$132.00					\$513.00		
14	E 1/2 N 1/2 Lot 11	074-13300	Dragan Ostojic	20.23	\$708.00	\$417.00					\$1,125.00		
14	Pt W 1/2 S 1/2 Lot 11	073-36600	Vlado Tesic	4.25	\$378.00	\$132.00					\$510.00		
14	Pt W 1/2 S 1/2 Lot 11	073-35900	Fiona J. Collins	3.48	\$310.00	\$108.00					\$418.00		
14	Pt W 1/2 S 1/2 Lot 11	073-35901	Timothy J. Garvey	0.74	\$66.00	\$23.00					\$89.00		
14	Pt W 1/2 S 1/2 Lot 11	073-35800	Myron J. Markowitz	4.24	\$378.00	\$131.00					\$509.00		
14	Pt W 1/2 S 1/2 Lot 11	073-35700	Marie A. Pearson	2.48	\$87.00	\$51.00					\$138.00		
14	Pt W 1/2 S 1/2 Lot 11	073-35601	Douglas S. Kennedy	1.69	\$60.00	\$35.00					\$95.00		
14	Pt W 1/2 S 1/2 Lot 11	073-35600	Ronald Batsch	4.23	\$148.00	\$87.00					\$235.00		
14	E 1/2 S 1/2 Lot 11	073-35500	Vladimir Ibrajev	20.23	\$708.00	\$417.00					\$1,125.00		
14	N 1/2 Lot 12	074-13201	Erkki Laakonen	39.85	\$1,397.00	\$821.00					\$2,218.00		
14	Pt N 1/2 Lot 12	074-13200	Erkki Laakonen	0.62	\$22.00	\$13.00					\$35.00		
14	S 1/2 Lot 12	073-35400	Prussia Incorporated	40.47	\$1,418.00	\$834.00					\$2,252.00		
14	N 1/2 Lot 13	074-13100	Larry E. Keff	40.27	\$1,411.00	\$830.00					\$2,241.00		
14	Pt N 1/2 Lot 13	074-13101	Connie L. Kneeshaw	0.23	\$8.00	\$14.00					\$22.00		
14	S 1/2 Lot 13	073-35300	Dycc M. Sturgeon	40.47	\$1,418.00	\$834.00					\$2,252.00		
14	N 1/2 Lot 14	074-13000	Daniel R. Zieske	40.47	\$1,418.00	\$834.00					\$2,252.00		
14	W 1/2 S 1/2 Lot 14	073-35202	Ernie Santos	15.93	\$558.00	\$328.00					\$886.00		
14	E 1/2 S 1/2 Lot 14	073-34901	P. & A. Timers & Sons	8.77	\$308.00	\$181.00					\$489.00		
14	N 1/2 Lot 15	074-12900	1402802 Ontario Inc.	41.16	\$1,442.00	\$848.00					\$2,290.00		

**SOUTH INNISFIL CREEK DRAIN & BRANCHES
PRELIMINARY COST DISTRIBUTION
OPTION No. 3**

CON	DESCRIPTION	ROLL NO.	LANDOWNER(S)	AREA AFFT. (Ha.)	MAIN DRAIN	INLET RELIEF	3rd LINE BRANCH DRAIN	3rd LINE BRANCH SPUR	10 SIDEROAD BRANCH DRAIN	5th LINE DRAIN OVERFLOW AREA	TOTAL COST (ALL DRAINS)	ALLOWANCES	SPECIAL COSTS
14	Pt N 1/2 Lot 15	074-12901	Levi W. Parsons	0.20	\$21.00	\$12.00					\$33.00		
14	Pt N 1/2 Lot 15	074-12902	Frederick D. Zielke	0.21	\$23.00	\$13.00					\$36.00		
14	S 1/2 Lot 15	073-34400	Wayne H. Procter	7.32	\$256.00	\$151.00					\$407.00		
14	N 1/2 Lot 16	074-12720	1402802 Ontario Inc.	20.96	\$735.00	\$432.00					\$1,167.00		
14	Pt N 1/2 Lot 16	074-12700	Eric Stovold	1.37	\$48.00	\$28.00					\$76.00		
14	Pt N 1/2 Lot 16	074-12710	Christopher Stovold	0.99	\$35.00	\$20.00					\$55.00		
14	Pt N 1/2 Lot 16	074-12600	Dorothy R. Constable	0.19	\$20.00	\$12.00					\$32.00		
14	Pt N 1/2 Lot 16	074-12601	Bonnie G. Kneeshaw	0.19	\$20.00	\$12.00					\$32.00		
14	Pt N 1/2 Lot 16	074-12500	John N. Beeie	0.12	\$13.00	\$7.00					\$20.00		
14	Pt N 1/2 Lot 16	074-12400	Nancy Clarife	0.14	\$14.00	\$9.00					\$23.00		
13	Pt N 1/2 Lot 10	073-32500	Andrew P. Klic	14.78	\$518.00	\$305.00					\$823.00		
13	Pt N 1/2 Lot 10	073-32700	Aubrey J. Smith	6.82	\$239.00	\$141.00					\$380.00		
13	Pt N 1/2 Lot 10	073-32800	Donato Decaro	8.33	\$292.00	\$172.00					\$464.00		
13	Pt N 1/2 Lot 10	073-32701	Paul G. Bevan	0.82	\$29.00	\$17.00					\$46.00		
13	Pt N 1/2 Lot 10	073-32610	Ronald J. Grimmer	0.21	\$23.00	\$13.00					\$36.00		
13	Pt N 1/2 Lot 10	073-32600	Gerd F. Krueger	0.32	\$11.00	\$7.00					\$18.00		
13	Pt N 1/2 Lot 11	073-33000	Alan R. Martin	7.14	\$250.00	\$147.00					\$397.00		
13	Pt N 1/2 Lot 11	073-33001	Linda Corrigan	1.22	\$43.00	\$25.00					\$68.00		
13	Pt N 1/2 Lot 11	073-33015	Wendy Kapralik	0.51	\$18.00	\$11.00					\$29.00		
13	Pt N 1/2 Lot 11	073-33010	Stephen Lau	0.51	\$18.00	\$11.00					\$29.00		
13	Pt N 1/2 Lot 11	073-33002	Peter Masson	0.49	\$17.00	\$10.00					\$27.00		
13	Pt N 1/2 Lot 11	073-33003	Mark R. Rideout	0.49	\$17.00	\$10.00					\$27.00		

**SOUTH INNISFIL CREEK DRAIN & BRANCHES
PRELIMINARY COST DISTRIBUTION
OPTION No. 3**

CON	DESCRIPTION	ROLL NO.	LANDOWNER(S)	AREA AFFT. (Ha.)	MAIN DRAIN	INLET RELIEF	3rd LINE DRAIN	3rd LINE BRANCH SPUR	10 SIDEROAD BRANCH DRAIN	5th LINE DRAIN OVERFLOW AREA	TOTAL COST	ALLOWANCES (ALL DRAINS)	SPECIAL COSTS
13	Pt N 1/2 Lot 11	073-33200	Kurt Hertaich	7.56	\$265.00	\$156.00					OPTION 3 \$421.00		
13	Pt N 1/2 Lot 11	073-33202	Anne Clitherow	1.54	\$54.00	\$32.00					\$86.00		
13	Pt N 1/2 Lot 11	073-33203	Timothy C. Harris	0.66	\$23.00	\$14.00					\$37.00		
13	Pt N 1/2 Lot 11	073-33204	Paul C. Clitherow	0.66	\$23.00	\$14.00					\$37.00		
13	Pt N 1/2 Lot 11	073-32900	Paul Silverthorne	10.50	\$368.00	\$216.00					\$584.00		
13	Pt N 1/2 Lot 11	073-33100	Laural D. McGeachy	10.16	\$357.00	\$209.00					\$566.00		
13	Pt N 1/2 Lot 11	073-33110	Donna McGenely	0.33	\$12.00	\$7.00					\$19.00		
13	W 1/2 N 1/2 Lot 12	073-33300	Milan Milakic	18.80	\$658.00	\$387.00					\$1,045.00		
13	Pt N 1/2 Lot 12	073-33201	Shirley M. White	0.79	\$27.00	\$16.00					\$43.00		
13	Pt N 1/2 Lot 12	073-33320	Robert J. Jonkman	0.49	\$17.00	\$10.00					\$27.00		
13	E 1/2 N 1/2 Lot 12	073-33400	Dyce M. Sturgeon	18.85	\$661.00	\$388.00					\$1,049.00		
13	Pt N 1/2 Lot 12	073-33401	Silliam R. Sturgeon	1.26	\$44.00	\$26.00					\$70.00		
13	N 1/2 Lot 13	073-33510	Hasbrooke Holdings Inc. c/o James W. Bell	20.43	\$716.00	\$421.00					\$1,137.00		
13	Pt N 1/2 Lot 13	073-33500	Hasbrooke Holdings Inc. c/o James W. Bell	3.64	\$128.00	\$75.00					\$203.00		
13	Pt N 1/2 Lot 13	073-33501	Douglas G. Mattingley	0.99	\$55.00	\$20.00					\$55.00		
4	Lot 15		Village of Churchill Block Assessment No. 1 lands	59.02	\$13,149.00						\$13,149.00		
4	Lot 15		Village of Churchill Block Assessment No. 2 lands north of 4th Line	16.21	\$3,611.00						\$3,611.00		
3	Lot 15		Village of Churchill Block Assessment No. 2 lands south of 4th Line	62.79	\$10,611.00		\$18,603.00	\$3,728.00			\$32,942.00		
4	Lot 16		Village of Churchill Block Assessment No. 3 lands	14.96	\$2,528.00		\$12,604.00	\$2,526.00			\$17,658.00		

**SOUTH INNISFIL CREEK DRAIN & BRANCHES
PRELIMINARY COST DISTRIBUTION**

OPTION No. 3													
CON	DESCRIPTION	ROLL NO.	LANDOWNER(S)	AREA AFFT. (Ha.)	MAIN DRAIN	INLET RELIEF	3rd LINE BRANCH DRAIN	3rd LINE BRANCH SPUR	10 SIDEROAD BRANCH DRAIN	5th LINE DRAIN OVERFLOW AREA	TOTAL COST	ALLOWANCES (ALL DRAINS)	SPECIAL COSTS
						OUTLET RELIEF					OPTION 3		
TOTAL LANDS IN THE TOWN OF INNISFIL													
	Village of Churchill Block Assessment No. 1 roads		Town of Innisfil	6825.02	\$956,765.00	\$51,939.00	\$283,507.00	\$19,050.00	\$144,833.00	\$464,781.00	\$1,920,855.00	\$343,500.00	\$0.00
	Village of Churchill Block Assessment No. 2 roads north of 4th Line		Town of Innisfil	2.70	\$1,577.00						\$1,577.00		
	Village of Churchill Block Assessment No. 2 roads south of 4th Line		Town of Innisfil	5.83	\$3,405.00						\$3,405.00		
	Village of Churchill Block Assessment No. 2 roads south of 4th Line		Town of Innisfil	5.83	\$2,882.00		\$1,807.00	\$292.00			\$4,981.00		
	Village of Churchill Block Assessment No. 3 roads		Town of Innisfil	1.37	\$677.00		\$726.00	\$117.00			\$1,520.00		
	7th Line		Town of Innisfil	2.68	\$1,884.00						\$1,884.00		
	6th Line		Town of Innisfil	15.13	\$10,633.00						\$10,633.00		
	5th Line		Town of Innisfil	15.61	\$16,696.00				\$1,084.00		\$17,780.00		\$0.00
	4th Line		Town of Innisfil	16.28	\$105,828.00		\$1,318.00	\$213.00	\$32,192.00	\$5,069.00	\$144,620.00		\$0.00
	3rd Line		Town of Innisfil	16.24	\$111,215.00		\$19,376.00	\$1,541.00	\$38,962.00	\$5,057.00	\$176,151.00		\$0.00
	5 Sideroad		Town of Innisfil	16.24	\$14,111.00						\$14,111.00		\$0.00
	10 Sideroad		Town of Innisfil	19.63	\$23,918.00	\$751.00			\$51,929.00	\$5,093.00	\$81,691.00		\$0.00
	2nd Line		Town of Innisfil	16.98	\$9,391.00		\$4,597.00				\$13,988.00		\$0.00
	14th Line		Town of Innisfil	4.97	\$2,212.00	\$770.00					\$2,982.00		
	15th Line		Town of Innisfil	10.87	\$6,332.00	\$1,685.00					\$8,017.00		\$0.00
	County Road No. 89		County of Simcoe	29.33	\$16,632.00	\$3,007.00					\$19,639.00		\$0.00
	County Road No. 4 (Yonge Street)		County of Simcoe	26.84	\$24,509.00	\$2,447.00	\$20,669.00	\$1,007.00			\$48,632.00		

**SOUTH INNISFIL CREEK DRAIN & BRANCHES
PRELIMINARY COST DISTRIBUTION
OPTION No. 3**

CON	DESCRIPTION	ROLL NO.	LANDOWNER(S)	AREA AFFT. (Ha.)	MAIN DRAIN	IN/DCZAK OUTLET RELIEF	3rd LINE BRANCH DRAIN	3rd LINE BRANCH SPUR	10 SIDEROAD BRANCH DRAIN	5th LINE DRAIN OVERFLOW AREA	TOTAL COST	ALLOWANCES (ALL DRAINS)	SPECIAL COSTS
	Highway No. 400		Province of Ontario	87.10	\$135,241.00	\$45,599.00					\$180,840.00		\$0.00
	TOTAL ROADS IN THE TOWN OF INNISFIL												
				293.63	\$487,163.00	\$54,259.00	\$48,493.00	\$3,170.00	\$124,167.00	\$15,219.00	\$732,471.00	\$0.00	\$0.00
	TOTAL LANDS & ROADS IN THE TOWN OF INNISFIL												
				7118.65	\$1,443,928.00	\$100,198.00	\$352,000.00	\$22,200.00	\$269,000.00	\$480,000.00	\$2,653,326.00	\$545,500.00	\$0.00
	TOWN OF BRADFORD - WEST GWILLIMBURY												
13	Pt Lot 10	003-31410	Anthony Chan	6.74	\$236.00	\$139.00					\$375.00		
13	PLAN M649 BLK 24	003-31100	Bradford Town	0.70	\$25.00	\$14.00					\$39.00		
13	PLAN M649 LOT 1	003-31104	Judith Burns	0.65	\$23.00	\$15.00					\$36.00		
13	PLAN M649 LOT 2	003-31108	Cindy Merchant	0.71	\$25.00	\$15.00					\$40.00		
13	PLAN M649 LOT 3	003-31112	Ralf Zimmer	0.83	\$29.00	\$17.00					\$46.00		
13	PLAN M649 LOT 4	003-31116	Peter J. Nuddo	0.74	\$26.00	\$15.00					\$41.00		
13	PLAN M649 LOT 5	003-31120	Mark S. Nizio	0.84	\$30.00	\$17.00					\$47.00		
13	PLAN M649 LOT 6	003-31124	Greg S. Brown	0.96	\$33.00	\$20.00					\$53.00		
13	PLAN M649 LOT 7	003-31128	Leonard Gross	1.02	\$36.00	\$21.00					\$57.00		
13	PLAN 51M649 PT LOT 8	003-31138	John Semiao	1.11	\$39.00	\$23.00					\$62.00		
13	PLAN 51M649 PT LOT 8	003-31136	Jonmarcus Custom Built Homes	1.11	\$39.00	\$23.00					\$62.00		
13	PLAN M649 LOT 9	003-31142	Dawn E. Martin	0.76	\$26.00	\$16.00					\$42.00		
13	PLAN M649 LOT 10	003-31146	Nelson Barroso	0.80	\$29.00	\$16.00					\$45.00		
13	PLAN M649 LOT 11	003-31150	Loene Wade	0.70	\$25.00	\$14.00					\$39.00		
13	PLAN M649 LOT 1	003-31154	James R. Young	0.80	\$29.00	\$16.00					\$45.00		

**SOUTH INNISFIL CREEK DRAIN & BRANCHES
PRELIMINARY COST DISTRIBUTION**

OPTION No. 3

CON	DESCRIPTION	ROLL NO.	LANDOWNER(S)	AREA AFFT. (Ha.)	MAIN DRAIN	HNYDCZAK OUTLET RELIEF	3rd LINE BRANCH DRAIN	3rd LINE BRANCH SPUR	10 SIDEROAD BRANCH DRAIN	5th LINE DRAIN OVERFLOW AREA	TOTAL COST	ALLOWANCES (ALL DRAINS)	SPECIAL COSTS
13	PLAN M649 LOT 13	003-31158	Ron Noble	0.54	\$19,000	\$11,000					\$30,000		
13	PLAN M649 LOT 14	003-31162	John Moniz	0.54	\$19,000	\$11,000					\$30,000		
13	PLAN M649 LOT 15	003-31166	Domenic Demartino	0.66	\$23,000	\$14,000					\$37,000		
13	PLAN M649 LOT 16	003-31170	Domenic F. Ferragine	0.66	\$23,000	\$14,000					\$37,000		
13	PLAN M649 LOT 17	003-31174	Sylvia Medora	0.59	\$20,000	\$12,000					\$32,000		
13	PLAN M649 LOT 18	003-31178	John N. Bell	0.44	\$15,000	\$9,000					\$24,000		
13	PLAN M649 LOT 19	003-31182	Joe Moniz	0.62	\$22,000	\$13,000					\$35,000		
13	PLAN M649 LOT 20	003-31186	Adina L. Zammit	0.98	\$35,000	\$20,000					\$55,000		
13	PLAN M649 LOT 21	003-31190	Warren P. Houston	0.57	\$20,000	\$12,000					\$32,000		
13	PLAN M649 LOT 22	003-31194	Sharon L. Boddy	0.53	\$19,000	\$11,000					\$30,000		
13	PLAN M649 LOT 23	003-31198	Paolo L. Zanet	0.63	\$23,000	\$13,000					\$36,000		
13	S PT LOT 11	003-31000	Phillip J. Tolley	10.92	\$383,000	\$223,000					\$608,000		
13	PT LOT 11	003-31001	Susan Ebbs	10.15	\$355,000	\$209,000					\$564,000		
13	S PT LOT 11	003-30800	Margaret L. Oddy	60.11	\$2,106,000	\$1,239,000					\$3,345,000		
13	S PT LOT 12	003-30801	Ward Boddy	0.47	\$17,000	\$10,000					\$27,000		
13	S PT LOT 13	003-30300	Eric Wright	18.84	\$661,000	\$388,000					\$1,049,000		
13	S PT LOT 13	003-30320	Eric Wright	4.14	\$145,000	\$83,000					\$230,000		

**SOUTH INNISFIL CREEK DRAIN & BRANCHES
PRELIMINARY COST DISTRIBUTION**

OPTION No. 3

CON	DESCRIPTION	ROLL NO.	LANDOWNER(S)	AREA AFFT. (Ha.)	MAIN DRAIN	OUTLET RELIEF	3rd LINE BRANCH DRAIN	3rd LINE BRANCH SPUR	10 SIDEROAD BRANCH DRAIN	5th LINE DRAIN OVERFLOW AREA	TOTAL COST	ALLOWANCES (ALL DRAINS)	SPECIAL COSTS
13	S PT LOT 13	003-30500	Timothy J. Callacott	0.74	\$26.00	\$15.00					\$41.00		
13	S PT LOT 13	003-30600	Harold E. Ferguson	0.37	\$13.00	\$8.00					\$21.00		
13	S PT LOT 13	003-30601	John A. Van Lerop	0.37	\$13.00	\$8.00					\$21.00		
13	S PT LOT 13	003-30700	Wendelyne M. Lawrence	0.38	\$13.00	\$8.00					\$21.00		
13	S PT LOT 13	003-30400	James A. Lefler	0.74	\$26.00	\$15.00					\$41.00		
13	PT LOT 13	003-30301	Ella W. Richardson	0.70	\$25.00	\$14.00					\$39.00		
13	S PT LOT 13	003-30215	Hasbrooke Holdings Inc.	6.91	\$242.00	\$142.00					\$384.00		
13	S PT LOT 13	003-30201	Suzanne M. Darwin	1.51	\$53.00	\$31.00					\$84.00		
12	N PT LOT 11	003-27503	John S. Koperwas	28.02	\$982.00	\$577.00					\$1,559.00		
12	N PT LOT 11	003-27500	Thomas R. Bernsche	1.02	\$36.00	\$21.00					\$57.00		
12	S PT LOT 11	003-25500	Reia M. Macnab	5.23	\$184.00	\$108.00					\$292.00		
12	N PT LOT 12	003-27800	Lee A. Bugess	39.66	\$1,389.00	\$817.00					\$2,206.00		
12	N PT LOT 12	003-27802	Michael M. Goldenberg	0.38	\$13.00	\$8.00					\$21.00		
12	N PT LOT 12	003-27801	Michael Grishaber	0.40	\$14.00	\$8.00					\$22.00		
12	S PT LOT 12	003-25000	Simcoe County	36.42	\$1,276.00	\$750.00					\$2,026.00		
12	N PT LOT 13	003-28004	Carlos A. Conceicao	12.51	\$439.00	\$258.00					\$697.00		
12	N PT LOT 13	003-27903	Naida Tassan	1.11	\$39.00	\$23.00					\$62.00		
12	PT LOT 13	003-27906	Michael D. Hogg	0.46	\$17.00	\$9.00					\$26.00		
12	N PT LOT 13	003-27901	Graham Powers	0.65	\$23.00	\$13.00					\$36.00		
12	N PT LOT 13	003-27902	Robert W. Fortune	0.93	\$32.00	\$19.00					\$51.00		

SOUTH INNISFIL CREEK DRAIN & BRANCHES													
PRELIMINARY COST DISTRIBUTION													
OPTION No. 3													
CON	DESCRIPTION	ROLL NO.	LANDOWNER(S)	AREA AFT. (Ha.)	MAIN DRAIN	HNYDCZAK OUTLET RELIEF (Ha.)	3rd LINE BRANCH DRAIN	3rd LINE BRANCH SPUR	10 SIDEROAD BRANCH DRAIN	5th LINE DRAIN OVERFLOW AREA	TOTAL COST	ALLOWANCES (ALL DRAINS)	SPECIAL COSTS
12	N PT LOT 13	003-27905	Ronald J. Willier	1.25	\$44.00	\$26.00					OPTION 3 \$70.00		
12	N PT LOT 13	003-27900	Helene Boucher	0.79	\$27.00	\$16.00					\$43.00		
12	S Pt Lot 13	003-24901	John E. Geertsema	1.78	\$62.00	\$37.00					\$99.00		
TOTAL ON LANDS IN BRADFORD - WEST GWILLIMBURY				272.19	\$9,543.00	\$5,606.00	\$0.00	\$0.00	\$0.00		\$15,149.00		
	13th Line		Town of Bradford - West Gwillimbury	3.35	\$1,285.00	\$519.00					\$1,804.00		
	Kilkenny Trail		Town of Bradford - West Gwillimbury	1.50	\$575.00	\$233.00					\$808.00		
	10 Sideroad		Town of Bradford - West Gwillimbury	1.75	\$669.00	\$244.00					\$913.00		
TOTAL ROADS IN BRADFORD - WEST GWILLIMBURY				6.58	\$2,529.00	\$996.00	\$0.00	\$0.00	\$0.00	\$0.00	\$3,525.00	\$0.00	\$0.00
TOTAL LANDS & ROADS IN BRADFORD - WEST GWILLIMBURY				278.77	\$12,072.00	\$6,602.00	\$0.00	\$0.00	\$0.00	\$0.00	\$18,674.00	\$0.00	\$0.00
GRAND TOTAL - OPTION No. 3				7,397.42	\$1,456,000.00	\$112,800.00	\$332,000.00	\$22,200.00	\$269,000.00	\$480,000.00	\$2,672,000.00	\$343,500.00	\$0.00