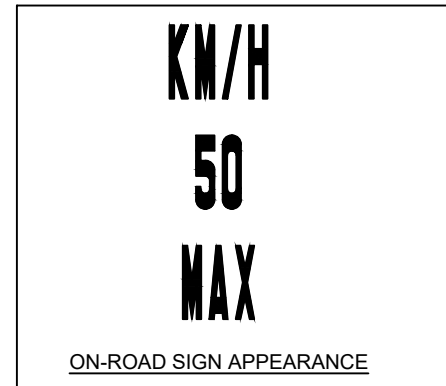


NOTES:

1. ON-ROAD PAVEMENT MARKING SIGNS TO BE A MAXIMUM SPEED SIGN (Rb-1 OR Rb-1A).
2. THERE ARE 6 ON-ROAD SIGNS IN TOTAL (3 PER DIRECTION).
3. ON-ROAD SIGNS IN THE SAME DIRECTION ARE SPACED APPROXIMATELY 280 m APART.
4. LETTERS COMPRISING THE ON-ROAD SIGNS ARE WHITE, 1.80 m IN HEIGHT WITH 0.20 m SPACES BETWEEN LETTERS PER OTM BOOK 11 STANDARD PAVEMENT MARKINGS, NUMERALS AND LETTERS FOR CITY STREETS - RECOMMENDED SIZE.

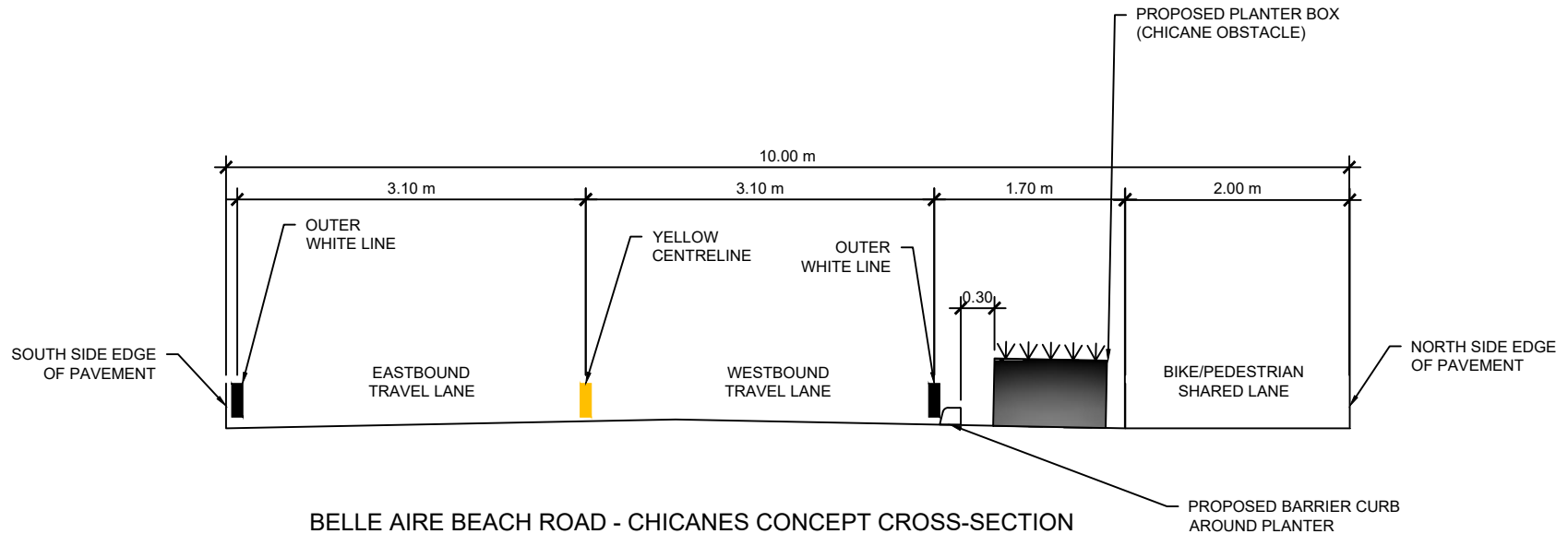


Project:		INNISFIL TRAFFIC CALMING A.1. STRATEGY OUTLINE REPORT	
Title:		SHORE ACRES DRIVE PILOT PROJECT CONCEPT ON-ROAD SIGNS	
Approved by:	G.KENT	Date:	MARCH 03, 2022
Project No.:	BRM00606266-A0		
Drawn by:	S.KING	Scale:	N.T.S.
Figure no.:	F-1		

- NOTES:**
1. CHICANES ARE FORMED BY 6 PLANTERS (3 IN EACH DIRECTION) SPACED APPROXIMATELY 120 m APART.
 2. FINAL PLANTER LOCATIONS WILL AVOID DRIVEWAYS AND PROPERTY ACCESS POINTS.
 3. DRIVEWAY SIGHT LINES TO BE MAINTAINED
 4. THE SKETCH BELOW SHOWS A ZOOMED IN PORTION OF THE EAST END OF THE ROAD SEGMENT.
 5. EACH PLANTER TO BE SURROUNDED BY BARRIER CURB.
 6. CROSS-SECTION SHOWN ON FIGURE F-3.



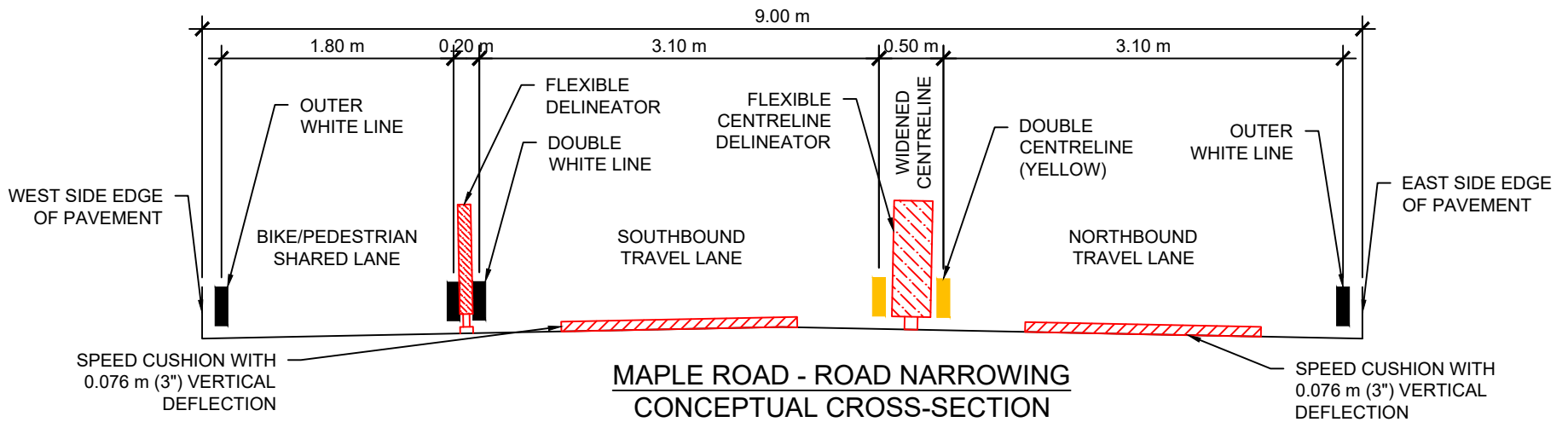
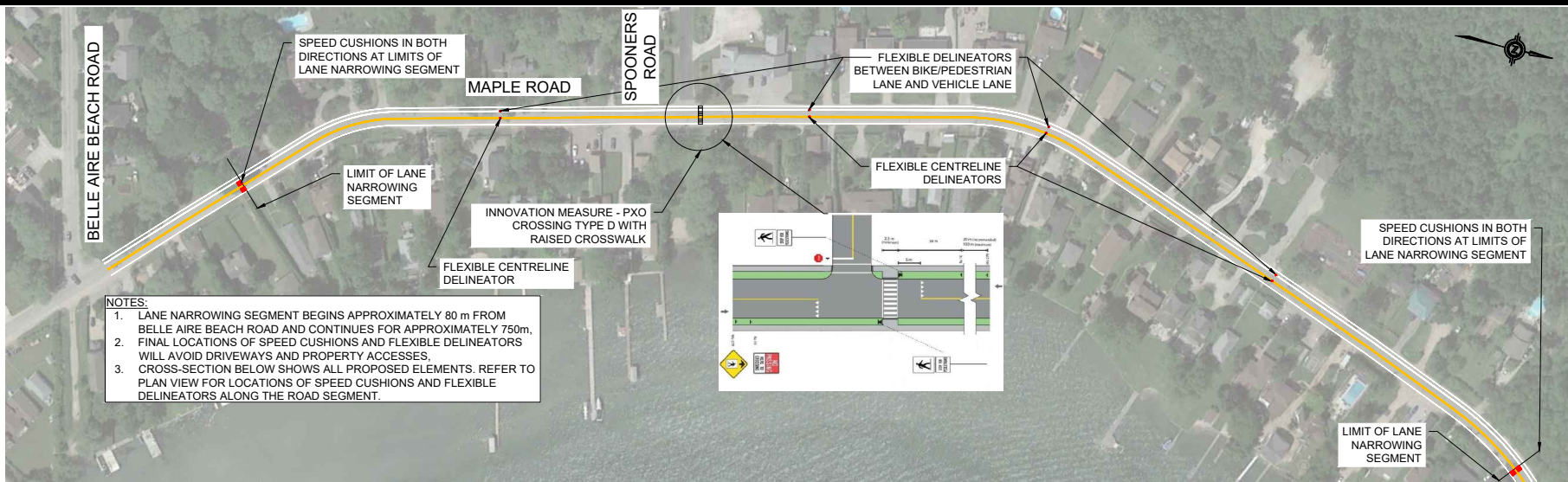
Project:		INNISFIL TRAFFIC CALMING A.1. STRATEGY OUTLINE REPORT	
Title:		BELLE AIRE BEACH ROAD PILOT PROJECT CONCEPT CHICANES (TWO-LANE) - PLAN VIEW	
Approved by:	G.KENT	Date:	MARCH 03, 2022
Project No.:	BRM00606266-A0		
Drawn by:	S.KING	Scale:	N.T.S.
Figure no.:	F-2		



BELLE AIRE BEACH ROAD - CHICANES CONCEPT CROSS-SECTION



Project: INNISFIL TRAFFIC CALMING A.1. STRATEGY OUTLINE REPORT			
Title: BELLE AIRE BEACH ROAD PILOT PROJECT CONCEPT CHICANE (TWO-LANE) - CROSS-SECTION			
Approved by:	G.KENT	Date:	MARCH 03, 2022
Project No.:	BRM00606266-A0		
Drawn by:	S.KING	Scale:	N.T.S.
Figure no.:	F-3		



Project:		INNISFIL TRAFFIC CALMING A.1. STRATEGY OUTLINE REPORT	
Title:		MAPLE ROAD PILOT PROJECT CONCEPT LANE NARROWING & SPEED CUSHIONS	
Approved by:	G.KENT	Date:	MARCH 03, 2022
Project No.:	BRM00606266-A0		
Drawn by:	S.KING	Scale:	N.T.S.
Figure no.:	F-4		